

NOTICE!!

These documents have been scanned!

Do not place un-scanned documents beneath this notice!

Do not remove this notice from this file!

GPO Jacket No. 560-102
Print Order 61540
Rise Business Services, LLC
Job=AZ15 5/10/2019



Box Number= AZ15030



Claim Begin-End: AMC429998-AMC429998

1 Initial Receipt




AZ15030-1 AMC429998-AMC430297

United States Department of the Interior
Bureau of Land Management
 LANDS/RECREATION & PLANNING
 ONE N CENTRAL AVE
 PHOENIX, AZ 85004 -2203
 Phone: 602-417-9200

Receipt

No: 3175653

Transaction #: 3268546	
Date of Transaction: 11/25/2014	
CUSTOMER:	
WARREN K SMITH 10149 E DURHAM RD DEWEY, AZ 86327-5229 US	

LINE #	QTY	DESCRIPTION	REMARKS	UNIT PRICE	TOTAL
1	1.00	LOCATABLE MINERALS / MINING CLAIMS-NEW, UNADJUD, ONE OR MORE AUTH NOS / NEW MINING CLAIMS LOCATION FEE CASES: AMC429998/\$37.00		- n/a -	37.00
2	1.00	LOCATABLE MINERALS / MINING CLAIMS-NEW, UNADJUD, ONE OR MORE AUTH NOS / NEW MINING CLAIM PROCESSING FEE CASES: AMC429998/\$20.00		- n/a -	20.00
3	1.00	LOCATABLE MINERALS / MINING CLAIMS-NEW, UNADJUD, ONE OR MORE AUTH NOS / NEW MINING CLAIMS MAINTENANCE FEE CASES: AMC429998/\$155.00		- n/a -	155.00
TOTAL:					\$212.00

PAYMENT INFORMATION			
NOTE: Items will appear on credit card statement as "Bureau of Land Mgmt CO".			
1	AMOUNT:	212.00	POSTMARKED: N/A
	TYPE:	CREDIT CARD	RECEIVED: 11/25/2014
	NAME:	SMITH, WARREN K 10149 E DURHAM RD DEWEY AZ 86327-5229 US	
	CARD NO:	XXXXXXXXXXXX5986	AUTH CODE: 081113
	NAME ON CARD:	WARREN K SMITH	
	EXPIRES:	07/2016	
	SIGNATURE:		

REMARKS

This receipt was generated by the automated BLM Collections and Billing System and is a paper representation of a portion of the official electronic record contained therein.

NOTICE!!

These documents have been scanned!

Do not place un-scanned documents beneath this notice!

Do not remove this notice from this file!

GPO Jacket No. 560-102
Print Order 61540
Rise Business Services, LLC
Job=AZ15 5/10/2019



Box Number= AZ15030



Claim Begin-End: AMC429998-AMC429998

2 Correspondence



AZ15030-1

AMC429998-AMC430297



United States Department of the Interior



BUREAU OF LAND MANAGEMENT

Arizona State Office

One North Central Avenue, Suite 800

Phoenix, Arizona 85004-4427

www.blm.gov/az/

MAY 13 2015

In Reply Refer To:

3800 (9310) RM

AMC429998

CERTIFIED MAIL - RETURN RECEIPT REQUESTED No. 7014 0150 0000 5453 6889

NOTICE

KEVIN LEONARD

WARREN SMITH

10149 E DURHAM RD

DEWEY, AZ 86327-5229

:
:
:

This Notice Affects the Claims
Shown in the Block Below.

AMC429998

UNION 2

Mining Claim Location Notice – Amendment Required

Pursuant to Title 43 Code of Federal Regulations (CFR) 3832.1, this office received your notices of location for recording mining claims. In accordance with 43 CFR 3832.12, the claims listed above cannot be accepted as filed and must be amended as noted below.

1. Your claim contains excess acreage. A placer claim located by one locator can only contain 20 acres. Your claim dimensions are 1500 x 600, which equals 20.66 acres. You must file an amendment to reduce your claim to 20 acres. Please be aware that 1500 x 600 are the dimensions for a Lode mining claim. If you mistakenly filed a Placer claim rather than a Lode claim, you should relinquish this claim and relocate it correctly. You cannot change the type of claim from a Placer to a Lode with an amendment. If you amend your claim, be aware that you cannot take in new ground with an amendment. Therefore, the width of the claim would have to remain 600 feet and the length would need to be reduced to at least 1320 feet.

2. The placer mining claim listed above is located diagonally and does not conform to the U.S. Public Land Survey System and its rectangular subdivisions, as required.

In accordance with 43 CFR 3832.12(c) (1) You must describe placer claims by aliquot part and complete lots using the U.S. Public Land Survey System and its rectangular subdivisions except when placer claims are (i) on unsurveyed Federal lands; (ii) Gulch or bench placer claims; or (iii) Bounded by other mining claims or nonmineral lands. If one of these situations exists you

must describe the lands by protracted survey or by metes and bounds. The amendment must provide one of the following:

- a) Identify which situation exists to allow a placer to be located by metes and bounds and provide a metes and bounds description; or
- b) Locate the mining claim using the U.S. Public Land Survey System and its rectangular subdivisions and describe the mining claim by aliquot parts and complete lots.

If the claim is to be described by aliquot parts and complete lots, it may result in a claim that contains significantly less acreage than was originally located. If you wish to retain the same acreage, you may want to relocate the claim correctly, rather than amend the incorrectly located claim.

There is a \$10 Bureau of Land Management processing fee for each amendment. We must receive the amendments within 30 days of your receipt of this notice. If the amendments are not received within the 30-day timeframe the mining claims will be declared null and void.

If additional information is required, please contact RéAnn Myers at 602-417-9413. Please include your AMC serial number(s) on all correspondence.

Sincerely,

Michael J Werner
for

Rebecca Heick
Acting Deputy State Director
Lands and Minerals Division

SENDER: COMPLETE THIS SECTION

- Complete items 1, 2, and 3. Also complete item 4 if Restricted Delivery is desired.
- Print your name and address on the reverse so that we can return the card to you.
- Attach this card to the back of the mailpiece, or on the front if space permits.


1. Article Addressed to:

KEVIN LEONARD
 WARREN SMITH
 10149 E DURHAM RD
 DEWEY AZ 86327-5229
 9310/RM/AMC429998

2. Article Number*(Transfer from service label)*

PS Form 3811, July 2013

COMPLETE THIS SECTION ON DELIVERY**A. Signature**

X 

 Agent Addressee**B. Received by (Printed Name)**

WARREN SMITH

C. Date of Delivery

5/18/15

D. Is delivery address different from item 1? Yes

If YES, enter delivery address below: No

2015 MAY 20 P 2:51

PHOENIX, ARIZONA

3. Service Type

- Certified Mail® Priority Mail Express™
- Registered Return Receipt for Merchandise
- Insured Mail Collect on Delivery

4. Restricted Delivery? (Extra Fee) Yes


7014 0150 0000 5453 6889

Domestic Return Receipt

UNITED STATES POSTAL SERVICE

AZ 850

18 MAY '15



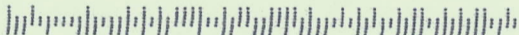
First-Class Mail
Postage & Fees Paid
USPS
Permit No. G-10

PM 9 L

- Sender: Please print your name, address, and ZIP+4® in this box•

U.S. DEPARTMENT OF THE INTERIOR
BUREAU OF LAND MANAGEMENT
ARIZONA STATE OFFICE
ONE NORTH CENTRAL AVENUE, SUITE 800
PHOENIX, AZ 85004-4427

442700



U.S. Postal Service™

CERTIFIED MAIL™ RECEIPT

(Domestic Mail Only; No Insurance Coverage Provided)

For delivery information visit our website at www.usps.com®

OFFICIAL USE

Postage

\$

Certified Fee

Return Receipt Fee
(Endorsement Required)

Restricted Delivery Fee
(Endorsement Required)

Total

DLM AZ OFFICE

2015 MAY 13 P 2:33
Postmark Here

PHOENIX, ARIZONA

KEVIN LEONARD

WARREN SMITH

10149 E DURHAM RD

DEWEY AZ 86327-5229

9310/RM/AMC429998

Sen.

Stre
or P

City,

PS F

See reverse for instructions

7014 0150 0000 5453 6889

Certified Mail Provides:

- A mailing receipt
- A unique identifier for your mailpiece
- A record of delivery kept by the Postal Service for two years

Important Reminders:

- Certified Mail may **ONLY** be combined with First-Class Mail[®] or Priority Mail[®].
- Certified Mail is *not* available for any class of international mail.
- **NO INSURANCE COVERAGE IS PROVIDED** with Certified Mail. For valuables, please consider Insured or Registered Mail.
- For an additional fee, a *Return Receipt* may be requested to provide proof of delivery. To obtain Return Receipt service, please complete and attach a Return Receipt (PS Form 3811) to the article and add applicable postage to cover the fee. Endorse mailpiece "Return Receipt Requested". To receive a fee waiver for a duplicate return receipt, a USPS[®] postmark on your Certified Mail receipt is required.
- For an additional fee, delivery may be restricted to the addressee or addressee's authorized agent. Advise the clerk or mark the mailpiece with the endorsement "*Restricted Delivery*".
- If a postmark on the Certified Mail receipt is desired, please present the article at the post office for postmarking. If a postmark on the Certified Mail receipt is not needed, detach and affix label with postage and mail.

IMPORTANT: Save this receipt and present it when making an inquiry.

NOTICE!!

These documents have been scanned!

Do not place un-scanned documents beneath this notice!

Do not remove this notice from this file!

GPO Jacket No. 560-102
Print Order 61540
Rise Business Services, LLC
Job=AZ15 5/10/2019



Box Number= AZ15030



Claim Begin-End: AMC429998-AMC429998

3 Transfers



AZ15030-1

AMC429998-AMC430297

**NO
DOCUMENTS
FOUND**

NO DOCUMENTS FOUND
NO DOCUMENTS FOUND

NOTICE!!

These documents have been scanned!

Do not place un-scanned documents beneath this notice!

Do not remove this notice from this file!

GPO Jacket No. 560-102
Print Order 61540
Rise Business Services, LLC
Job=AZ15 5/10/2019



Box Number= AZ15030



Claim Begin-End: AMC429998-AMC429998

4 Annual Filings



AZ15030-1

AMC429998-AMC430297

UNITED STATES
DEPARTMENT OF THE INTERIOR
BUREAU OF LAND MANAGEMENT

MAINTENANCE FEE WAIVER CERTIFICATION

SEE INSTRUCTIONS ON PAGE 2

FORM APPROVED
OMB NO. 1004-0114
Expires: January 31, 2020

389
DET

424705
429998
419581

- This small miner waiver is filed for the assessment year beginning on September 1, 2018 and ending on September 1, 2019.
- The undersigned and all related parties owned ten or fewer mining claims, mill, or tunnel sites located and maintained on Federal lands in the United States of America on September 1, 2018.
- The undersigned have performed the assessment work required by law for each mining claim listed prior to filing this waiver and understand that by filing this form, the undersigned must file an affidavit of assessment work with the Bureau of Land Management (BLM) by the December 30th following the filing of this waiver.
- The undersigned understand that if the assessment work obligation has not yet come due under 30 U.S.C. 28 (for those claims in their first assessment year only), a notice of intent to hold reciting this condition must be recorded by the December 30th following the filing of this waiver.
- The undersigned understand that mill and tunnel sites may also be listed on this waiver and be waived from payment of the maintenance fee, and that a notice of intent to hold for these sites is required to be filed with the BLM by the December 30th following the filing of this waiver.
- The undersigned understand and acknowledge that pursuant to 43 U.S.C. 1212 and 18 U.S.C. 1001, the filing or recording of a false, fictitious, or fraudulent document with the BLM may result in a fine of up to \$250,000, a prison term not to exceed five years, or both.
- The mining claims, mill or tunnel sites for which this waiver from payment of the maintenance fees is requested are:

CLAIM OR SITE NAME	BLM RECORDATION SERIAL NUMBER
1. UNION	424706 (913)
2. UNION 2	429998
3. TICONDEROGA	424705
4. MASON	419582
5.	
6.	
7.	
8.	
9.	
10.	

RECEIVED
 M AZ STATE OFFICE
 2018 AUG 28 A 10:25
 PHOENIX, ARIZONA

The owner(s) (claimants) of the above mining claims and sites are:

WARREN SMITH
(Owner's Name - Please Print)
6060 E. NUGGET PATCH TR.
(Owner's Mailing Address)

Warren Smith
(Owner's Signature)
PRESCOTT AZ 86303
(City) (State) (Zip Code)

PHILLIP L. CONDREY
(Owner's Name - Please Print)
P.O. BOX 1684
(Owner's Mailing Address)

Phillip L. Condrey
(Owner's Signature)
HUMBOLDT AZ 86329-068
(City) (State) (Zip Code)

KEVIN LEONARD
(Owner's Name - Please Print)
P.O. BOX 943
(Owner's Mailing Address)

Kevin Leonard
(Owner's Signature)
HUMBOLDT AZ 86329
(City) (State) (Zip Code)

(Owner's Name - Please Print)

(Owner's Mailing Address)

(Owner's Signature)

(City) (State) (Zip Code)

(Continued on page 2)

ENTERED
SEP 05 2018
BY: POS

(Owner's Name - Please Print)	(Owner's Signature)
(Owner's Mailing Address)	(City) (State) (Zip Code)
(Owner's Name - Please Print)	(Owner's Signature)
(Owner's Mailing Address)	(City) (State) (Zip Code)
(Owner's Name - Please Print)	(Owner's Signature)
(Owner's Mailing Address)	(City) (State) (Zip Code)
(Owner's Name - Please Print)	(Owner's Signature)
(Owner's Mailing Address)	(City) (State) (Zip Code)

18 U.S.C. 1001 and 43 U.S.C. 1212 make it a crime for any person knowingly and willfully to make to any department or agency of the United States any false, fictitious or fraudulent statements or representations as to any matter within its jurisdiction.

INSTRUCTIONS

1. This certification is made under the provisions of 43 U.S.C. § 1744 and 30 U.S.C. §28-28k and the regulations thereunder (43 CFR Part 3830).
2. The claimant(s) must fill in the dates in paragraph 1 for the beginning and ending of the assessment year for which this waiver is sought.
3. The claimant(s) must fill in the date in paragraph 2 for the beginning of the assessment year for which this waiver is sought.
4. All claim and site names and BLM serial numbers must be listed for the mining claims, mill sites, and tunnel sites for which the waiver is sought.
5. All owners of the mining claims, mill sites, and tunnel sites and their addresses must be given.
6. This waiver form must be signed by all the claimants or their designated agent, in original form. If an agent is designated, a notarized designation of agent, signed by all of the claimants with proper address given, must be submitted with this waiver.
7. This form must be filed no later than September 1st for the upcoming assessment year in the BLM State Office where the mining claims or sites are recorded, or the waiver cannot be granted by the BLM. (Example: To obtain a waiver for the assessment year 2012, which begins on September 1, 2011, you must qualify for and file for a waiver no later than September 1, 2011, in the proper BLM State Office.)
8. For all mining claims which require assessment work, you must record an affidavit of labor on or before the December 30th immediately following the filing of this waiver. For all other mining claims or sites waived, you must record a notice of intent to hold on or before the December 30th immediately following the filing of this waiver.
9. Mill and tunnel sites may also be listed on this waiver and be waived from payment of the maintenance fee. A notice of intent to hold for these sites is required to be filed by the December 30th following the filing of this waiver.

FOR OFFICIAL USE ONLY

DEPARTMENT OF THE INTERIOR
BUREAU OF LAND MANAGEMENT
Mining Claims

CUSTOMER INFORMATION

Admin State: AZ
Geo State: AZ
SMITH WARREN Int Rel: CLAIMANT Customer ID: 2352483
10149 E DURHAM RD
DEWEY AZ 86327-5229

Serial Number	Lead Serial Number	Claim Name	County	D	Case Type	Last A Yr	Location Date	Meridian Township Range Section	Subdiv
AMC424705	AMC424705 *	TICONDEROGA	YAVAPAI	A	LODE	2018	08/14/2013	14 0130N 0010W 025	SW,SE

Admin State: AZ
Geo State: AZ
SMITH WARREN Int Rel: CLAIMANT Customer ID: 2421741
6060 E NUGGET PATCH TRAIL
PRESCOTT AZ 86303-6273

Serial Number	Lead Serial Number	Claim Name	County	D	Case Type	Last A Yr	Location Date	Meridian Township Range Section	Subdiv
AMC446582	AMC446581	BOMBERO 2	YAVAPAI	A	PLACER	2018	10/19/2017	14 0130N 0010E 019	NW,SW
AMC446581	AMC446581	BOMBERO 1	YAVAPAI	A	PLACER	2018	10/11/2017	14 0130N 0010E 019	NW,SW
AMC429998	AMC429998	UNION 2	YAVAPAI	A	PLACER	2018	11/17/2014	14 0130N 0010W 025	NE
AMC424706	AMC424705 *	UNION	YAVAPAI	A	LODE	2018	08/14/2013	14 0130N 0010W 025	NE,SE
AMC419582	AMC419581	MASON	YAVAPAI	A	LODE	2018	12/03/2012	14 0130N 0010W 036	NE,SE

When Recorded Return Document to:

WARREN SMITH
6060 E. NUGGET PATCH TR. R
PRESCOTT, AZ. 86303

424705

429998

419581

UPDATED
8/29/18
RAM

Check here is this is a change of address.

Telephone: 949-300-2061

E-mail address: W.SMITHFORELIFE@AOL.COM

AFFIDAVIT OF PERFORMANCE OF ANNUAL WORK

1. State of Arizona, County of YAVAPAI ss:

2. I (Name) WARREN SMITH

3. Reside at (Address) 6060 E. NUGGET PATCH TR.

City PRESCOTT County YAVAPAI

State AZ Zip 86303 being duly sworn, depose and say that I am a citizen of the United States, more than eighteen years of age, and that all of the facts set forth in this affidavit, subject to the provisions and penalties of 18 U.S.C. 1001 pertaining to the filing of false, fictitious, or fraudulent statements with the United States, are true and correct according to the best of my knowledge, information and belief.

4. Owner's name and address (If not shown in Items 1-3 above). _____

5. That I am personally acquainted with the mining claim(s). The work and improvements were made by and at the expense of the owner(s) of said claim(s). Said contiguous group of claims, listed on this document, are situated in the

(optional) Mining District; YAVAPAI County, Arizona.

RECEIVED
BLM
Date
Stamp
PHOENIX, ARIZONA
2018 AUG 28 AM 10:28
BLM AZ STATE OFFICE

Line No.	AMC NUMBER	CLAIM/SITE NAME	COUNTY RECORDER DATA (If available)	TWP	RNG	SEC
1	424706	UNION		13N	1W	25
2	429998	UNION 2		13N	1W	25
3	424705	TICONDEROGA		13N	1W	25
4	419582	MASON		13N	1W	36
5						
6						

Form: MCF108
Revised July 2014
Page 1 of 2

ENTERED
AUG 29 2018
BY: RAM

RECEIVED
BLM AZ STATE OFFICE
2018 AUG 28 A 10: 25
PHOENIX, ARIZONA

BLM
Date
Stamp

7						
8						
9						
10						

6. That between the dates starting at 12 o'clock noon on September 1, 20 17 and ending at 12 o'clock noon on September 1, 20 18 at least \$ 100⁰⁰ dollars worth of work and improvements were done and performed upon said claim(s) or upon one or more of a contiguous group of claims for the benefit of all, wholly or partly outside of a contiguous group of claims for the benefit of all, not including the location work.

7. That the following persons were employed to perform the work and improvements described herein: NONE - OWNERS OF CLAIMS PERFORMED ALL WORK

8. That the work and improvements performed were: MAINTAINING ACCESS ROADS AND PATHS, CLEARING FLOOD DAMAGE, SHORING LOOSE ROCKS CLEARING BRUSH


9. Dated: 8-20-18 Signature: Warren Smith

SUBSCRIBED AND SWORN TO before me, a Notary Public, this 27th day of August 2018

By: Warren Smith

Notary Public Gabriela Gonzalez

My Commission Expires 03/01/2022



Bureau of Land Management
Arizona State Office
www.blm.gov/az

No. of Claims: 4 x \$10 = 40⁰⁰
 Check No.: 1163 Init. PER
 Receipt No.: 4247251
 For BLM Use Only

United States Department of the Interior
Bureau of Land Management
 DIV OF LANDS, MINRLS & ENERGY
 ONE N CENTRAL AVE
 PHOENIX, AZ 85004 -4427
 Phone: 602-417-9200

Receipt

No:

4247251

Transaction #: 4362720	
Date of Transaction: 08/28/2018	
CUSTOMER:	
WARREN SMITH 6060 E NUGGET PATCH TRAIL PRESCOTT, AZ 85303 US	

LINE #	QTY	DESCRIPTION	REMARKS	UNIT PRICE	TOTAL
1	1.00	LOCATABLE MINERALS / MINING CLAIMS-NOT NEW-UNADJUD, ONE AUTH NO. ONLY / MINING CLAIM MONEY RECEIVED CASES: AMC424706/\$40.00	2018 POL AND WAIVER/4	- n/a -	40.00
TOTAL:					\$40.00

PAYMENT INFORMATION			
1	AMOUNT:	40.00	POSTMARKED: N/A
	TYPE:	CHECK	RECEIVED: 08/28/2018
	CHECK NO:	1163	
	NAME:	SMITH, WARREN 6060 E NUGGET PATCH TRAIL PRESCOTT AZ 85303 US	

REMARKS

This receipt was generated by the automated BLM Collections and Billing System and is a paper representation of a portion of the official electronic record contained therein.

UNITED STATES
DEPARTMENT OF THE INTERIOR
BUREAU OF LAND MANAGEMENT

MAINTENANCE FEE WAIVER CERTIFICATION

SEE INSTRUCTIONS ON PAGE 2




396 PER AMC 424705
429998
FORM APPROVED 419581
OMB NO. 1004-0114
Expires: January 31, 2020

- This small miner waiver is filed for the assessment year beginning on September 1, 2017 and ending on September 1, 2018
- The undersigned and all related parties owned ten or fewer mining claims, mill, or tunnel sites located and maintained on Federal lands in the United States of America on September 1, 2017.
- The undersigned have performed the assessment work required by law for each mining claim listed prior to filing this waiver and understand that by filing this form, the undersigned must file an affidavit of assessment work with the Bureau of Land Management (BLM) by the December 30th following the filing of this waiver
- The undersigned understand that if the assessment work obligation has not yet come due under 30 U.S.C. 28 (for those claims in their first assessment year only), a notice of intent to hold reciting this condition must be recorded by the December 30th following the filing of this waiver.
- The undersigned understand that mill and tunnel sites may also be listed on this waiver and be waived from payment of the maintenance fee, and that a notice of intent to hold for these sites is required to be filed with the BLM by the December 30th following the filing of this waiver.
- The undersigned understand and acknowledge that pursuant to 43 U.S.C. 1212 and 18 U.S.C. 1001, the filing or recording of a false, fictitious, or fraudulent document with the BLM may result in a fine of up to \$250,000, a prison term not to exceed five years, or both.
- The mining claims, mill or tunnel sites for which this waiver from payment of the maintenance fees is requested are:


CLAIM OR SITE NAME	BLM RECORDATION SERIAL NUMBER
1. UNION	424706
2. UNION 2	429998
3. TICONDEROGA	424705
4. MASON	419582
5.	
6.	
7.	
8.	
9.	
10.	

RECEIVED
 BLM STATE OFFICE
 2017 NOV - 8 A 9:06
 PHOENIX ARIZONA

The owner(s) (claimants) of the above mining claims and sites are:

(Owner's Name - Please Print)		(Owner's Signature)		
(Owner's Mailing Address)		(City)	(State)	(Zip Code)
WARREN SMITH <small>(Owner's Name - Please Print)</small>		 <small>(Owner's Signature)</small>		
GOLD E. NUGGET PATCH TR. <small>(Owner's Mailing Address)</small>		PRESCOTT <small>(City)</small>	AZ <small>(State)</small>	86303 <small>(Zip Code)</small>
Phillip L. Condrey <small>(Owner's Name - Please Print)</small>		 <small>(Owner's Signature)</small>		
P.O. Box 684 <small>(Owner's Mailing Address)</small>		Humboldt <small>(City)</small>	AZ <small>(State)</small>	86329-068 <small>(Zip Code)</small>
KEVIN LEONARD <small>(Owner's Name - Please Print)</small>		 <small>(Owner's Signature)</small>		
943 Hom 60ldt AZ <small>(Owner's Mailing Address)</small>		(City)	(State)	(Zip Code)

(Continued on page 2)

CORRECTED WAIVER
FOR LTR DTD 10/17/2017


(Owner's Name - Please Print)	(Owner's Signature)
(Owner's Mailing Address)	(City) (State) (Zip Code)
(Owner's Name - Please Print)	(Owner's Signature)
(Owner's Mailing Address)	(City) (State) (Zip Code)
(Owner's Name - Please Print)	(Owner's Signature)
(Owner's Mailing Address)	(City) (State) (Zip Code)
(Owner's Name - Please Print)	(Owner's Signature)
(Owner's Mailing Address)	(City) (State) (Zip Code)

18 U.S.C. 1001 and 43 U.S.C. 1212 make it a crime for any person knowingly and willfully to make to any department or agency of the United States any false, fictitious or fraudulent statements or representations as to any matter within its jurisdiction.

INSTRUCTIONS

1. This certification is made under the provisions of 43 U.S.C. § 1744 and 30 U.S.C. §28-28k and the regulations thereunder (43 CFR Part 3830).
2. The claimant(s) must fill in the dates in paragraph 1 for the beginning and ending of the assessment year for which this waiver is sought.
3. The claimant(s) must fill in the date in paragraph 2 for the beginning of the assessment year for which this waiver is sought.
4. All claim and site names and BLM serial numbers must be listed for the mining claims, mill sites, and tunnel sites for which the waiver is sought.
5. All owners of the mining claims, mill sites, and tunnel sites and their addresses must be given.
6. This waiver form must be signed by all the claimants or their designated agent, in original form. If an agent is designated, a notarized designation of agent, signed by all of the claimants with proper address given, must be submitted with this waiver.
7. This form must be filed no later than September 1st for the upcoming assessment year in the BLM State Office where the mining claims or sites are recorded, or the waiver cannot be granted by the BLM. (Example: To obtain a waiver for the assessment year 2012, which begins on September 1, 2011, you must qualify for and file for a waiver no later than September 1, 2011, in the proper BLM State Office.)
8. For all mining claims which require assessment work, you must record an affidavit of labor on or before the December 30th immediately following the filing of this waiver. For all other mining claims or sites waived, you must record a notice of intent to hold on or before the December 30th immediately following the filing of this waiver.
9. Mill and tunnel sites may also be listed on this waiver and be waived from payment of the maintenance fee. A notice of intent to hold for these sites is required to be filed by the December 30th following the filing of this waiver.

FOR OFFICIAL USE ONLY

UNITED STATES
DEPARTMENT OF THE INTERIOR
BUREAU OF LAND MANAGEMENT

396

AMC 424705
429998
419581

PER

MAINTENANCE FEE WAIVER CERTIFICATION

FORM APPROVED
OMB NO. 1004-0114
Expires: August 31, 2013

SEE INSTRUCTIONS ON PAGE 2

- This small miner waiver is filed for the assessment year beginning on September 1, 2017 and ending on September 1, 2018.
- The undersigned and all related parties owned ten or fewer mining claims, mill, or tunnel sites located and maintained on Federal lands in the United States of America on September 1, 2017.
- The undersigned have performed the assessment work required by law for each mining claim listed prior to filing this waiver and understand that by filing this form, the undersigned must file an affidavit of assessment work with the Bureau of Land Management (BLM) by the December 30th following the filing of this waiver.
- The undersigned understand that if the assessment work obligation has not yet come due under 30 U.S.C. 28 (for those claims in their first assessment year only), a notice of intent to hold reciting this condition must be recorded by the December 30th following the filing of this waiver.
- The undersigned understand that mill and tunnel sites may also be listed on this waiver and be waived from payment of the maintenance fee, and that a notice of intent to hold for these sites is required to be filed with the BLM by the December 30th following the filing of this waiver.
- The undersigned understand and acknowledge that pursuant to 43 U.S.C. 1212 and 18 U.S.C. 1001, the filing or recording of a false, fictitious, or fraudulent document with the BLM may result in a fine of up to \$250,000, a prison term not to exceed five years, or both.
- The mining claims, mill or tunnel sites for which this waiver from payment of the maintenance fees is requested are:

CLAIM OR SITE NAME	BLM RECORDATION SERIAL NUMBER
1. UNION	424706
2. UNION 2	429998
3. TICONDEROGA	424705
4. MASON	419582
5.	
6.	
7.	
8.	
9.	
10.	

RECEIVED
BLM STATE OFFICE
2017 AUG 29 A 9:36
PHOENIX, ARIZONA

The owner(s) (claimants) of the above mining claims and sites are:

WARREN SMITH
(Owner's Name - Please Print)
10149 E. DURHAM RD
(Owner's Mailing Address)

Warren Smith
(Owner's Signature)
DEWEY AZ 86327
(City) (State) (Zip Code)

KEVIN LEONARD
(Owner's Name - Please Print)
Box 943 Humboldt AZ 86327
(Owner's Mailing Address)

Kevin Leonard
(Owner's Signature)
(City) (State) (Zip Code)

PHILLIP L. CONDREY
(Owner's Name - Please Print)
P.O. Box 684
(Owner's Mailing Address)

Phillip L. Condrey
(Owner's Signature)
Humboldt AZ 86329
(City) (State) (Zip Code)

RECEIVED
BLM STATE OFFICE
2017 NOV 01
PHOENIX, ARIZONA

(Owner's Name - Please Print)
(Owner's Mailing Address)

(Owner's Signature)
(City) (State) (Zip Code)

(Continued on page 2)

4839297
INTEREST
SEP 07 2017
BY: *[Signature]*

NWU

(Owner's Name - Please Print)	(Owner's Signature)		
(Owner's Mailing Address)	(City)	(State)	(Zip Code)

(Owner's Name - Please Print)	(Owner's Signature)		
(Owner's Mailing Address)	(City)	(State)	(Zip Code)

(Owner's Name - Please Print)	(Owner's Signature)		
(Owner's Mailing Address)	(City)	(State)	(Zip Code)

(Owner's Name - Please Print)	(Owner's Signature)		
(Owner's Mailing Address)	(City)	(State)	(Zip Code)

18 U.S.C. 1001 and 43 U.S.C. 1212 make it a crime for any person knowingly and willfully to make to any department or agency of the United States any false, fictitious or fraudulent statements or representations as to any matter within its jurisdiction.

INSTRUCTIONS

1. This certification is made under the provisions of 43 U.S.C. § 1744 and 30 U.S.C. §28-28k and the regulations thereunder (43 CFR Part 3830).
2. The claimant(s) must fill in the dates in paragraph 1 for the beginning and ending of the assessment year for which this waiver is sought.
3. The claimant(s) must fill in the date in paragraph 2 for the beginning of the assessment year for which this waiver is sought.
4. All claim and site names and BLM serial numbers must be listed for the mining claims, mill sites, and tunnel sites for which the waiver is sought.
5. All owners of the mining claims, mill sites, and tunnel sites and their addresses must be given.
6. This waiver form must be signed by all the claimants or their designated agent, in original form. If an agent is designated, a notarized designation of agent, signed by all of the claimants with proper address given, must be submitted with this waiver.
7. This form must be filed no later than September 1st for the upcoming assessment year in the BLM State Office where the mining claims or sites are recorded, or the waiver cannot be granted by the BLM. (Example: To obtain a waiver for the assessment year 2012, which begins on September 1, 2011, you must qualify for and file for a waiver no later than September 1, 2011, in the proper BLM State Office.)
8. For all mining claims which require assessment work, you must record an affidavit of labor on or before the December 30th immediately following the filing of this waiver. For all other mining claims or sites waived, you must record a notice of intent to hold on or before the December 30th immediately following the filing of this waiver.
9. Mill and tunnel sites may also be listed on this waiver and be waived from payment of the maintenance fee. A notice of intent to hold for these sites is required to be filed by the December 30th following the filing of this waiver.

RECEIVED
 AUG 29 A 9:36
 BLM STATE OFFICE
 PHOENIX, ARIZONA

FOR OFFICIAL USE ONLY



United States Department of the Interior

BUREAU OF LAND MANAGEMENT

Arizona State Office

One North Central Avenue, Suite 800

Phoenix, Arizona 85004-4427

www.blm.gov/az/

OCT 17 2017



In Reply Refer To:

3800 (9200) RM

AMC419581, AMC424705, AMC429998

CERTIFIED MAIL – RETURN RECEIPT REQUESTED 7017 0660 0000 3024 1010

NOTICE

WARREN SMITH
10149 E DURHAM RD
DEWEY, AZ 86327-5229

MASON, TICONDEROGA, UNION, UNION 2
AMC419582, AMC424705, AMC424706, AMC429998

Maintenance Fee Waiver Held for Rejection

This office received the Maintenance Fee Waiver Certification (waiver) for the above listed mining claim(s). The waiver is not properly completed and does not meet the annual filing requirements.

In accordance with 43 Code of Federal Regulations (CFR) 3835.10, the name, address, and original signatures of all owners of the mining claim must be included on the waiver form. Please correct the discrepancy as noted below:

The waiver was filed on a form that has expired. You must provide the waiver information on the enclosed current form.

In order to correct the defect in the waiver, per 43 CFR 3835.93, you must provide this office with the requested information within 60 days of your receipt of this notice. If you are unable to provide this information, you have the option of paying the annual maintenance fee of \$155 per claim (\$155 per 20 acres for placer claims larger than 20 acres). If we do not receive the requested corrections or the maintenance fees within the 60 day time frame, the claim(s) will be declared forfeited and closed.

UNITED STATES
DEPARTMENT OF THE INTERIOR
BUREAU OF LAND MANAGEMENT

396

PER

AMC 424705
429998
419581

MAINTENANCE FEE WAIVER CERTIFICATION

FORM APPROVED
OMB NO. 1004-0114
Expires: August 31, 2013

SEE INSTRUCTIONS ON PAGE 2

- This small miner waiver is filed for the assessment year beginning on September 1, 2017 and ending on September 1, 2018.
- The undersigned and all related parties owned ten or fewer mining claims, mill, or tunnel sites located and maintained on Federal lands in the United States of America on September 1, 2017.
- The undersigned have performed the assessment work required by law for each mining claim listed prior to filing this waiver and understand that by filing this form, the undersigned must file an affidavit of assessment work with the Bureau of Land Management (BLM) by the December 30th following the filing of this waiver.
- The undersigned understand that if the assessment work obligation has not yet come due under 30 U.S.C. 28 (for those claims in their first assessment year only), a notice of intent to hold reciting this condition must be recorded by the December 30th following the filing of this waiver.
- The undersigned understand that mill and tunnel sites may also be listed on this waiver and be waived from payment of the maintenance fee, and that a notice of intent to hold for these sites is required to be filed with the BLM by the December 30th following the filing of this waiver.
- The undersigned understand and acknowledge that pursuant to 43 U.S.C. 1212 and 18 U.S.C. 1001, the filing or recording of a false, fictitious, or fraudulent document with the BLM may result in a fine of up to \$250,000, a prison term not to exceed five years, or both.
- The mining claims, mill or tunnel sites for which this waiver from payment of the maintenance fees is requested are:

CLAIM OR SITE NAME	BLM RECORDATION SERIAL NUMBER
1. UNION	424706
2. UNION 2	429998
3. TICONDEROGA	424705
4. MASON	419582
5.	
6.	
7.	
8.	
9.	
10.	

RECEIVED
BLM STATE OFFICE
2011 AUG 29 A 9:36
PHOENIX, ARIZONA

The owner(s) (claimants) of the above mining claims and sites are:

WARREN SMITH
(Owner's Name - Please Print)
10149 E. DURHAM RD
(Owner's Mailing Address)

Warren Smith
(Owner's Signature)
DEWEY AZ 86327
(City) (State) (Zip Code)

KEVIN LEONARD
(Owner's Name - Please Print)
Box 943 Humboldt AZ 86327
(Owner's Mailing Address)

Kevin Leonard
(Owner's Signature)
(City) (State) (Zip Code)

PHILLIP L. CONDREY
(Owner's Name - Please Print)
P.O. Box 684
(Owner's Mailing Address)

Phillip L. Condrey
(Owner's Signature)
Humboldt AZ 86329
(City) (State) (Zip Code)

(Owner's Name - Please Print)
(Owner's Mailing Address)

(Owner's Signature)
(City) (State) (Zip Code)

SEP 17 2017
BY: *[Signature]*

(Continued on page 2)

CORRECTED WAIVER RECD
11/8/2017. 247 REMOVED.
[Signature]

WWS

(Owner's Name - Please Print)	(Owner's Signature)		
(Owner's Mailing Address)	(City)	(State)	(Zip Code)

(Owner's Name - Please Print)	(Owner's Signature)		
(Owner's Mailing Address)	(City)	(State)	(Zip Code)

(Owner's Name - Please Print)	(Owner's Signature)		
(Owner's Mailing Address)	(City)	(State)	(Zip Code)

(Owner's Name - Please Print)	(Owner's Signature)		
(Owner's Mailing Address)	(City)	(State)	(Zip Code)

18 U.S.C. 1001 and 43 U.S.C. 1212 make it a crime for any person knowingly and willfully to make to any department or agency of the United States any false, fictitious or fraudulent statements or representations as to any matter within its jurisdiction.

INSTRUCTIONS

1. This certification is made under the provisions of 43 U.S.C. § 1744 and 30 U.S.C. §28-28k and the regulations thereunder (43 CFR Part 3830).
2. The claimant(s) must fill in the dates in paragraph 1 for the beginning and ending of the assessment year for which this waiver is sought.
3. The claimant(s) must fill in the date in paragraph 2 for the beginning of the assessment year for which this waiver is sought.
4. All claim and site names and BLM serial numbers must be listed for the mining claims, mill sites, and tunnel sites for which the waiver is sought.
5. All owners of the mining claims, mill sites, and tunnel sites and their addresses must be given.
6. This waiver form must be signed by all the claimants or their designated agent, in original form. If an agent is designated, a notarized designation of agent, signed by all of the claimants with proper address given, must be submitted with this waiver.
7. This form must be filed no later than September 1st for the upcoming assessment year in the BLM State Office where the mining claims or sites are recorded, or the waiver cannot be granted by the BLM. (Example: To obtain a waiver for the assessment year 2012, which begins on September 1, 2011, you must qualify for and file for a waiver no later than September 1, 2011, in the proper BLM State Office.)
8. For all mining claims which require assessment work, you must record an affidavit of labor on or before the December 30th immediately following the filing of this waiver. For all other mining claims or sites waived, you must record a notice of intent to hold on or before the December 30th immediately following the filing of this waiver.
9. Mill and tunnel sites may also be listed on this waiver and be waived from payment of the maintenance fee. A notice of intent to hold for these sites is required to be filed by the December 30th following the filing of this waiver.

RECEIVED
 BLM STATE OFFICE
 JUN 29 A 9:36
 TUCSON, ARIZONA

FOR OFFICIAL USE ONLY



United States Department of the Interior

BUREAU OF LAND MANAGEMENT
Arizona State Office
One North Central Avenue, Suite 800
Phoenix, Arizona 85004-4427
www.blm.gov/az/



OCT 17 2017

In Reply Refer To:
3800 (9200) RM
AMC424705, AMC429998

CERTIFIED MAIL – RETURN RECEIPT REQUESTED 7017 0660 0000 3024 1027

NOTICE

KEVIN LEONARD
PO BOX 943
HUMBOLDT, AZ 86329-0943

TICONDEROGA, UNION, UNION 2
AMC424705, AMC424706, AMC429998

Maintenance Fee Waiver Held for Rejection

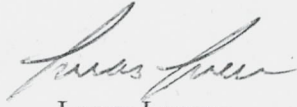
This office received the Maintenance Fee Waiver Certification (waiver) for the above listed mining claim(s). The waiver is not properly completed and does not meet the annual filing requirements.

In accordance with 43 Code of Federal Regulations (CFR) 3835.10, the name, address, and original signatures of all owners of the mining claim must be included on the waiver form. Please correct the discrepancy as noted below:

The waiver was filed on a form that has expired. You must provide the waiver information on the enclosed current form.

In order to correct the defect in the waiver, per 43 CFR 3835.93, you must provide this office with the requested information within 60 days of your receipt of this notice. If you are unable to provide this information, you have the option of paying the annual maintenance fee of \$155 per claim (\$155 per 20 acres for placer claims larger than 20 acres). If we do not receive the requested corrections or the maintenance fees within the 60 day time frame, the claim(s) will be declared forfeited and closed.

Please include your AMC serial number on all correspondence. If additional information is required, please contact RéAnn Myers at 602-417-9413.




Lucas Lucero
Deputy State Director
Lands, Minerals and Energy Division

Enclosure(s)

SENDER: COMPLETE THIS SECTION

- Complete items 1, 2, and 3.
- Print your name and address on the reverse so that we can return the card to you.
- Attach this card to the back of the mailpiece, or on the front if space permits.

1. KEVIN LEONARD
 PO BOX 943
 HUMBOLDT, AZ 86329-0943
 9200/RM/AMC424705



9590 9402 1932 6123 9274 72

2. Article Number (Transfer from service label)

7017 0660 0000 3024 1027

PS Form 3811, July 2015 PSN 7530-02-000-9053

COMPLETE THIS SECTION ON DELIVERY

A. Signature *Kevin Leonard* Agent
 Addressee


B. Received by (Printed Name) _____ C. Date of Delivery **10-25-17**

D. Is delivery address different from item 1? Yes
 If YES, enter delivery address below: No

3. Service Type
- Adult Signature
 - Adult Signature Restricted Delivery
 - Certified Mail®
 - Certified Mail Restricted Delivery
 - Collect on Delivery
 - Collect on Delivery Restricted Delivery
 - Priority Mail Express®
 - Registered Mail™
 - Registered Mail Restricted Delivery
 - Return Receipt for Merchandise
 - Signature Confirmation™
 - Signature Confirmation Restricted Delivery

Domestic Return Receipt

USPS TRACKING#



9590 9402 1932 6123 9274 72

First-Class Mail
 Postage & Fees Paid
 USPS
 Permit No. G-10

United States
Postal Service


RECEIVED
DLM 7 STATE OFFICE

2017 OCT 26 P 2:25

PHOENIX ARIZONA

• Sender: Please print your name, address, and ZIP+4® in this box•

U.S. DEPARTMENT OF THE INTERIOR
 BUREAU OF LAND MANAGEMENT
 ARIZONA STATE OFFICE
 ONE NORTH CENTRAL AVENUE, SUITE 800
 PHOENIX, AZ 85004-4427





United States Department of the Interior

BUREAU OF LAND MANAGEMENT

Arizona State Office

One North Central Avenue, Suite 800

Phoenix, Arizona 85004-4427

www.blm.gov/az/

OCT 17 2017



In Reply Refer To:

3800 (9200) RM

AMC419581, AMC424705, **AMC429998**

CERTIFIED MAIL – RETURN RECEIPT REQUESTED 7017 0660 0000 3024 1010

NOTICE

WARREN SMITH

10149 E DURHAM RD

DEWEY, AZ 86327-5229

MASON, TICONDEROGA, UNION, UNION 2

AMC419582, AMC424705, AMC424706, AMC429998

Maintenance Fee Waiver Held for Rejection


This office received the Maintenance Fee Waiver Certification (waiver) for the above listed mining claim(s). The waiver is not properly completed and does not meet the annual filing requirements.

In accordance with 43 Code of Federal Regulations (CFR) 3835.10, the name, address, and original signatures of all owners of the mining claim must be included on the waiver form. Please correct the discrepancy as noted below:

The waiver was filed on a form that has expired. You must provide the waiver information on the enclosed current form.

In order to correct the defect in the waiver, per 43 CFR 3835.93, you must provide this office with the requested information within 60 days of your receipt of this notice. If you are unable to provide this information, you have the option of paying the annual maintenance fee of \$155 per claim (\$155 per 20 acres for placer claims larger than 20 acres). If we do not receive the requested corrections or the maintenance fees within the 60 day time frame, the claim(s) will be declared forfeited and closed.

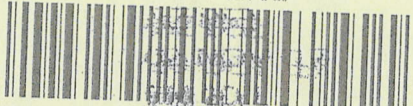


Please include your AMC serial number on all correspondence. If additional information is required, please contact RéAnn Myers at 602-417-9413.



Lucas Lucero
Deputy State Director
Lands, Minerals and Energy Division

Enclosure(s)

SENDER: COMPLETE THIS SECTION	COMPLETE THIS SECTION ON DELIVERY																	
<ul style="list-style-type: none"> ■ Complete items 1, 2, and 3. ■ Print your name and address on the reverse so that we can return the card to you. ■ Attach this card to the back of the mailpiece, or on the front if space permits. 	<p>A. Signature</p> <p><i>X Warren Smith</i> <input type="checkbox"/> Agent <input type="checkbox"/> Addressee</p>																	
<p>1. Article Addressed to:</p> <p>WARREN SMITH 10149 E. DURHAM RD. DEWEY, AZ 86327-5229 9200/RM/AMC419581</p>	<p>B. Received by (Printed Name)</p> <p><i>WARREN SMITH</i></p>	<p>C. Date of Delivery</p> <p><i>10-30-17</i></p>																
 9590 9402 1932 6123 9274 89	<p>D. Is delivery address different from item 1? <input type="checkbox"/> Yes If YES, enter delivery address below: <input type="checkbox"/> No</p>																	
<p>2. Article Number (Transfer from service label)</p> <p>7017 0660 0000 3024 1010</p>	<p>3. Service Type</p> <table border="0"> <tr> <td><input type="checkbox"/> Adult Signature</td> <td><input type="checkbox"/> Priority Mail Express®</td> </tr> <tr> <td><input type="checkbox"/> Adult Signature Restricted Delivery</td> <td><input type="checkbox"/> Registered Mail™</td> </tr> <tr> <td><input checked="" type="checkbox"/> Certified Mail®</td> <td><input type="checkbox"/> Registered Mail Restricted Delivery</td> </tr> <tr> <td><input type="checkbox"/> Certified Mail Restricted Delivery</td> <td><input type="checkbox"/> Return Receipt for Merchandise</td> </tr> <tr> <td><input type="checkbox"/> Collect on Delivery</td> <td><input type="checkbox"/> Signature Confirmation™</td> </tr> <tr> <td><input type="checkbox"/> Collect on Delivery Restricted Delivery</td> <td><input type="checkbox"/> Signature Confirmation Restricted Delivery</td> </tr> <tr> <td><input type="checkbox"/> Registered Mail</td> <td></td> </tr> <tr> <td><input type="checkbox"/> Registered Mail Restricted Delivery (over \$500)</td> <td></td> </tr> </table>		<input type="checkbox"/> Adult Signature	<input type="checkbox"/> Priority Mail Express®	<input type="checkbox"/> Adult Signature Restricted Delivery	<input type="checkbox"/> Registered Mail™	<input checked="" type="checkbox"/> Certified Mail®	<input type="checkbox"/> Registered Mail Restricted Delivery	<input type="checkbox"/> Certified Mail Restricted Delivery	<input type="checkbox"/> Return Receipt for Merchandise	<input type="checkbox"/> Collect on Delivery	<input type="checkbox"/> Signature Confirmation™	<input type="checkbox"/> Collect on Delivery Restricted Delivery	<input type="checkbox"/> Signature Confirmation Restricted Delivery	<input type="checkbox"/> Registered Mail		<input type="checkbox"/> Registered Mail Restricted Delivery (over \$500)	
<input type="checkbox"/> Adult Signature	<input type="checkbox"/> Priority Mail Express®																	
<input type="checkbox"/> Adult Signature Restricted Delivery	<input type="checkbox"/> Registered Mail™																	
<input checked="" type="checkbox"/> Certified Mail®	<input type="checkbox"/> Registered Mail Restricted Delivery																	
<input type="checkbox"/> Certified Mail Restricted Delivery	<input type="checkbox"/> Return Receipt for Merchandise																	
<input type="checkbox"/> Collect on Delivery	<input type="checkbox"/> Signature Confirmation™																	
<input type="checkbox"/> Collect on Delivery Restricted Delivery	<input type="checkbox"/> Signature Confirmation Restricted Delivery																	
<input type="checkbox"/> Registered Mail																		
<input type="checkbox"/> Registered Mail Restricted Delivery (over \$500)																		
PS Form 3811, July 2015 PSN 7530-02-000-9053		Domestic Return Receipt																

USPS TRACKING#	First-Class Mail Postage & Fees Paid USPS Permit No. G-10
 9590 9402 1932 6123 9274 89	
United States Postal Service	<p>• Sender: Please print your name, address, and ZIP+4® in this box*</p> <p>U.S. DEPARTMENT OF THE INTERIOR BUREAU OF LAND MANAGEMENT ARIZONA STATE OFFICE ONE NORTH CENTRAL AVENUE, SUITE 800 PHOENIX, AZ 85004-4427</p>
<p>RECEIVED BLM AZ STATE OFFICE NOV - 3 P 2 PHOENIX</p>	

When Recorded Return Document to:

WARREN SMITH
10149 E. DURHAM RD.
DEWEY, AZ. 86327

424705
429998
419581

Check here is this is a change of address.

Telephone: 949-300-2061

E-mail address: W.SMITHFORELIFE@AOL.COM

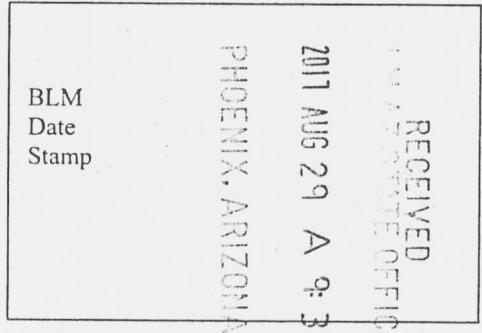
AFFIDAVIT OF PERFORMANCE OF ANNUAL WORK

1. State of Arizona, County of YAVAPAI ss:

2. I (Name) WARREN SMITH

3. Reside at (Address) 10149 E DURHAM RD

City DEWEY County YAVAPAI



State AZ Zip 86327 being duly sworn, depose and say that I am a citizen of the United States, more than eighteen years of age, and that all of the facts set forth in this affidavit, subject to the provisions and penalties of 18 U.S.C. 1001 pertaining to the filing of false, fictitious, or fraudulent statements with the United States, are true and correct according to the best of my knowledge, information and belief.

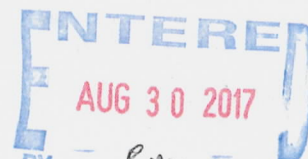
4. Owner's name and address (If not shown in Items 1-3 above), _____

5. That I am personally acquainted with the mining claim(s). The work and improvements were made by and at the expense of the owner(s) of said claim(s). Said contiguous group of claims, listed on this document, are situated in the

_____ (optional) Mining District; YAVAPAI County, Arizona.

Line No.	AMC NUMBER	CLAIM/SITE NAME	COUNTY RECORDER DATA (If available)	TWP	RNG	SEC
1	424706	UNION		13N	1W	25
2	429998	UNION Z		13N	1W	25
3	424705	TICONDEROGA		13N	1W	25
4	419582	MASON		13N	1W	36
5						
6						

Form: MCF108
Revised July 2014
Page 1 of 2



AFFIDAVIT OF PERFORMANCE OF ANNUAL WORK – page 2

RECEIVED
STATE OFFICE
2017 AUG 29 A 9:35
PHOENIX, ARIZONA
BLM
Date
Stamp

7					
8					
9					
10					

6. That between the dates starting at 12 o'clock noon on September 1, 20 16 and ending at 12 o'clock noon on September 1, 20 17 at least \$ 100⁰⁰ dollars worth of work and improvements were done and performed upon said claim(s) or upon one or more of a contiguous group of claims for the benefit of all, wholly or partly outside of a contiguous group of claims for the benefit of all, not including the location work.

7. That the following persons were employed to perform the work and improvements described herein: NONE
OWNERS PERFORMED ALL WORK

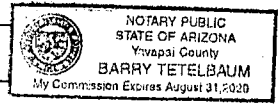
8. That the work and improvements performed were: CLEARING AND REPAIRING ACCESS ROAD, CLEARING OVEGROWN BRUSH, SHORING LOOSE ROCK

9. Dated: 8-28-17 Signature: Ward K Smith

SUBSCRIBED AND SWORN TO before me, a Notary Public, this 28th day of AUGUST 20 17

By: WARD K SMITH

Notary Public [Signature]



My Commission Expires 31 AUG 2020

Bureau of Land Management
Arizona State Office
www.blm.gov/az

No. of Claims: 4 x \$10 = 40⁰⁰
 Check No.: ARD Init. PER
 Receipt No.: 2964274
 For BLM Use Only

United States Department of the Interior
Bureau of Land Management
 DIV OF LANDS, MINRLS & ENERGY
 ONE N CENTRAL AVE
 PHOENIX, AZ 85004 -4427
 Phone: 602-417-9200

Receipt

No: 3964274

Transaction #: 4074146	
Date of Transaction: 08/29/2017	
CUSTOMER:	
WARREN K SMITH 10149 E DURHAM RD DEWEY, AZ 86327-5229 US	

LINE #	QTY	DESCRIPTION	REMARKS	UNIT PRICE	TOTAL
1	1.00	LOCATABLE MINERALS / MINING CLAIMS-NOT NEW-UNADJUD, ONE AUTH NO. ONLY / MINING CLAIM MONEY RECEIVED CASES: AMC424706/\$40.00	AFFADAVIT/4 AND WAIVER	- n/a -	40.00
TOTAL:					\$40.00

PAYMENT INFORMATION			
NOTE: Items will appear on credit card statement as "Bureau of Land Mgmt CO".			
1	AMOUNT:	40.00	POSTMARKED: N/A
	TYPE:	CREDIT CARD	RECEIVED: 08/29/2017
	NAME:	SMITH, WARREN K 10149 E DURHAM RD DEWEY AZ 86327-5229 US	
	CARD NO:	XXXXXXXXXXXX9478	AUTH CODE: 043812
	NAME ON CARD:	WARREN K SMITH	
	EXPIRES:	07/2018	
	SIGNATURE:		

REMARKS

This receipt was generated by the automated BLM Collections and Billing System and is a paper representation of a portion of the official electronic record contained therein.

UNITED STATES
DEPARTMENT OF THE INTERIOR
BUREAU OF LAND MANAGEMENT

1495

88

419581 424705
420265 429998

FORM APPROVED
OMB NO. 1004-0114
Expires: October 31, 2016

MAINTENANCE FEE WAIVER CERTIFICATION

SEE INSTRUCTIONS ON PAGE 2

1. This small miner waiver is filed for the assessment year beginning on September 1, 2016 and ending on September 1, 2017.
2. The undersigned and all related parties owned ten or fewer mining claims, mill, or tunnel sites located and maintained on Federal lands in the United States of America on September 1, 2016.
3. The undersigned have performed the assessment work required by law for each mining claim listed prior to filing this waiver and understand that by filing this form, the undersigned must file an affidavit of assessment work with the Bureau of Land Management (BLM) by the December 30th following the filing of this waiver.
4. The undersigned understand that if the assessment work obligation has not yet come due under 30 U.S.C. 28 (for those claims in their first assessment year only), a notice of intent to hold reciting this condition must be recorded by the December 30th following the filing of this waiver.
5. The undersigned understand that mill and tunnel sites may also be listed on this waiver and be waived from payment of the maintenance fee, and that a notice of intent to hold for these sites is required to be filed with the BLM by the December 30th following the filing of this waiver.
6. The undersigned understand and acknowledge that pursuant to 43 U.S.C. 1212 and 18 U.S.C. 1001, the filing or recording of a false, fictitious, or fraudulent document with the BLM may result in a fine of up to \$250,000, a prison term not to exceed five years, or both.
7. The mining claims, mill or tunnel sites for which this waiver from payment of the maintenance fees is requested are:

CLAIM OR SITE NAME	BLM RECORDATION SERIAL NUMBER
1. UNION	424706 ✓
2. UNION 2	429998
3. TICONDEROGA	424705
4. MASON	419582
5. PROVERBS 31c	420265
6.	
7.	
8.	
9.	
10.	

The owner(s) (claimants) of the above mining claims and sites are:

* SEE ATTACHED Pg.

_____ (Owner's Name - Please Print)	_____ (Owner's Signature)
_____ (Owner's Mailing Address)	_____ (City) (State) (Zip Code)

_____ (Owner's Name - Please Print)	_____ (Owner's Signature)
_____ (Owner's Mailing Address)	_____ (City) (State) (Zip Code)

_____ (Owner's Name - Please Print)	_____ (Owner's Signature)
_____ (Owner's Mailing Address)	_____ (City) (State) (Zip Code)

_____ (Owner's Name - Please Print)	_____ (Owner's Signature)
_____ (Owner's Mailing Address)	_____ (City) (State) (Zip Code)

(Continued on page 2)

2016 AUG 30 11:03

RECEIVED
BLM AZ STATE OFFICE

ENTERED
483
SEP 09 2016

BY: _____

nmw
r

WARREN SMITH
(Owner's Name - Please Print)
10149 E. DURHAM RD
(Street or P.O. Box)

Warren Smith
(Owner's Signature)
Dewey AZ AZ 86327
(City) (State) (Zip Code)

PHIL CONDREY
(Owner's Name - Please Print)
P.O. Box 684
(Street or P.O. Box)

Phillip Z. Condrey
(Owner's Signature)
Humbolt AZ 86329
(City) (State) (Zip Code)

KEVIN LEONARD
(Owner's Name - Please Print)
P.O. BOX 943
(Street or P.O. Box)

Kevin Leonard
(Owner's Signature)
Humbolt AZ 86329
(City) (State) (Zip Code)

(Owner's Name - Please Print)

(Street or P.O. Box)

(Owner's Signature)

(City) (State) (Zip Code)

Title 18 U.S.C. Section 1001 and Title 43 U.S.C. Section 1212 makes it a crime for any person knowingly and willfully to make to any department or agency of the United States any false, fictitious or fraudulent statements or representations as to any matter within its jurisdiction.

INSTRUCTIONS

1. This certification is made under the provisions of §1744 of Title 43 and § 28-28k of Title 30 of the United States Code; and the regulations thereunder (43 CFR Part 3830).
2. The claimant(s) must fill in the dates in paragraph 1 for the beginning and ending of the assessment year for which this waiver is sought.
3. The claimant(s) must fill in the date in paragraph 2 for the beginning of the assessment year for which this waiver is sought.
4. All claim and site names and Bureau of Land Management (BLM) serial numbers must be listed for the mining claims, mill sites, and tunnel sites for which the waiver is sought.
5. All owners of the mining claims, mill sites, and tunnel sites and their addresses must be given.
6. This waiver form must be signed by all the claimants or their designated agent, in original form. If an agent is designated, a notarized designation of agent, signed by all of the claimants with proper address given, must be submitted with this waiver.
7. This form must be filed no later than September 1st for the upcoming assessment year in the BLM State Office where the mining claims or sites are recorded, or the waiver cannot be granted by the BLM. (Example: To obtain a waiver for the assessment year 2012, which begins on September 1, 2011, you must qualify for and file for a waiver no later than September 1, 2011, in the proper BLM State Office.)
8. For all mining claims which require assessment work, you must record an affidavit of labor on or before the December 30th immediately following the filing of this waiver. For all other mining claims or sites waived, you must record a notice of intent to hold on or before the December 30th immediately following the filing of this waiver.
9. Mill and tunnel sites may also be listed upon this waiver and be waived from payment of the maintenance fee. A notice of intent to hold for these sites is required to be filed by the December 30th following the filing of this waiver.

RECEIVED
BLM AZ STATE OFFICE
AUG 30 11:03
PHOENIX, ARIZONA

When Recorded Return Document to:

WARREN SMITH
10149 E. DURHAM RD
DEWEY, AZ, 86327

419581
420265
424705
429998

Check here if this is a change of address.

Telephone: 949-300-2061

E-mail address: W.SMITHFORELIFE@AOL.COM

AFFIDAVIT OF PERFORMANCE OF ANNUAL WORK

1. State of Arizona, County of YAVAPAI ss:

2. I (Name) WARREN SMITH

3. Reside at (Address) 10149 E. DURHAM RD

City DEWEY County YAVAPAI

State AZ zip 86327 being duly sworn, depose and say that I am a citizen of the United States, more than eighteen years of age, and that all of the facts set forth in this affidavit, subject to the provisions and penalties of 18 U.S.C. 1001 pertaining to the filing of false, fictitious, or fraudulent statements with the United States, are true and correct according to the best of my knowledge, information and belief.

4. Owner's name and address (If not shown in Items 1-3 above). _____

5. That I am personally acquainted with the mining claim(s). The work and improvements were made by and at the expense of the owner(s) of said claim(s). Said contiguous group of claims, listed on this document, are situated in the

(optional) Mining District; YAVAPAI County, Arizona.

Line No.	AMC NUMBER	CLAIM/SITE NAME	COUNTY RECORDER DATA (If available)	TWP	RNG	SEC
1	424706	UNION		13N	1W	25
2	429998	UNION 2		13N	1W	25
3	424705	TICONDEROGA		13N	1W	25
4	419582	MASON		13N	1W	36
5						
6						

RECEIVED
BLM AZ STATE OFFICE
2016 AUG 30 A 11: 04
PHOENIX, ARIZONA
BLM
Date
Stamp

AFFIDAVIT OF PERFORMANCE OF ANNUAL WORK – page 2

RECEIVED
BLM AZ STATE OFFICE

2016 AUG 30 A 11:04
PHOENIX, ARIZONA

BLM
Date
Stamp

7					
8					
9					
10					

6. That between the dates starting at 12 o'clock noon on September 1, 20 15 and ending at 12 o'clock noon on September 1, 20 16 at least \$ 100 dollars worth of work and improvements were done and performed upon said claim(s) or upon one or more of a contiguous group of claims for the benefit of all, wholly or partly outside of a contiguous group of claims for the benefit of all, not including the location work.

7. That the following persons were employed to perform the work and improvements described herein: NONE

8. That the work and improvements performed were: MAINTAINING ACCESS TO CLAIM AND TUNNEL AND CLEARING BRUSH AND FALLING ROCK. CLEARING ROAD AND TRAIL ACCESS.

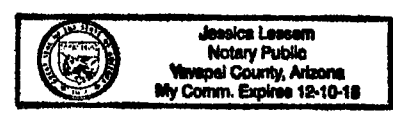
9. Dated: 8/23/16 Signature: Warren Smith

SUBSCRIBED AND SWORN TO before me, a Notary Public, this 29 day of August 2016

By: Warren Smith

Notary Public Jessica Lissam

My Commission Expires 12/10/2018



Bureau of Land Management
Arizona State Office
www.blm.gov/az

No. of Claims: 4 x \$10 = 40.00
 Check No.: 1147 Init. ES
 Receipt No.: 3646547
 For BLM Use Only

When Recorded Return Document to:

KEVIN LEONARD

Check here is this is a change of address.

Telephone: _____

E-mail address: _____

AFFIDAVIT OF PERFORMANCE OF ANNUAL WORK

1. State of Arizona, County of Yavapai ss:

2. I (Name) Kevin Leonard

3. Reside at (Address) 2021 S Sierra

Dr. Dewey Az.

City Dewey County Yavapai

State Az Zip 86327

being duly sworn, depose and say that I am a citizen of the United States, more than eighteen years of age, and that all of the facts set forth in this affidavit, subject to the provisions and penalties of 18 U.S.C. 1001 pertaining to the filing of false, fictitious, or fraudulent statements with the United States, are true and correct according to the best of my knowledge, information and belief.

4. Owner's name and address (If not shown in items 1-3 above). _____

RECEIVED	BLM AZ STATE OFFICE
2016 AUG 30 A 11: 04	PHOENIX, ARIZONA
BLM	Date
Stamp	

5. That I am personally acquainted with the mining claim(s). The work and improvements were made by and at the expense of the owner(s) of said claim(s). Said contiguous group of claims, listed on this document, are situated in the

(optional) Mining District; _____ County, Arizona.

Line No.	AMC NUMBER	CLAIM/SITE NAME	COUNTY RECORDER DATA (If available)	TWP	RNG	SEC
1	420265	Proves 3:6		13 N	1 W	36
2						
3						
4						
5						
6						

RECEIVED
BLM-AZ STATE OFFICE
PHOENIX, ARIZONA
2016 AUG 30 A 11:04
BLM
Date
Stamp

7						
8						
9						
10						

6. That between the dates starting at 12 o'clock noon on September 1, 20 15 and ending at 12 o'clock noon on September 1, 20 16 at least \$ 100.00 dollars worth of work and improvements were done and performed upon said claim(s) or upon one or more of a contiguous group of claims for the benefit of all, wholly or partly outside of a contiguous group of claims for the benefit of all, not including the location work.

7. That the following persons were employed to perform the work and improvements described herein: 0

8. That the work and improvements performed were: Brush Clearing
& Clean up

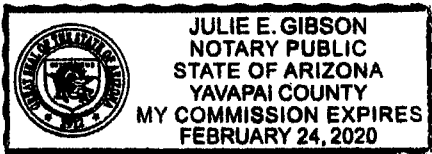
9. Dated: 8/23/16 Signature: [Signature]

SUBSCRIBED AND SWORN TO before me, a Notary Public, this 23rd day of August 20 16

By: Julie Gibson

Notary Public: Yavapai Co, AZ

My Commission Expires 02/29/20



No. of Claims: 1 x \$10 = 10.00
 Check No.: 1147 Init. [Signature]
 Receipt No.: 3646547
 For BLM Use Only

Bureau of Land Management
 Arizona State Office
www.blm.gov/az

United States Department of the Interior
Bureau of Land Management
 DIV OF LANDS, MINRLS & ENERGY
 ONE N CENTRAL AVE
 PHOENIX, AZ 85004 -4427
 Phone: 602-417-9200

Receipt

No: 3646547


Transaction #: 3750531	
Date of Transaction: 08/30/2016	
CUSTOMER:	
WARREN K SMITH 10149 E DURHAM RD DEWEY, AZ 86327-5229 US	

LINE #	QTY	DESCRIPTION	REMARKS	UNIT PRICE	TOTAL
1	1.00	LOCATABLE MINERALS / MINING CLAIMS- NOT NEW-UNADJUD, ONE AUTH NO. ONLY / MINING CLAIM MONEY RECEIVED CASES: AMC424706/\$50.00	2016 POL & 2017 WAIV (5)	- n/a -	50.00
TOTAL:					\$50.00

PAYMENT INFORMATION			
1	AMOUNT:	50.00	POSTMARKED: N/A
	TYPE:	CHECK	RECEIVED: 08/30/2016
	CHECK NO:	1147	
	NAME:	SMITH, WARREN K 10149 E DURHAM RD DEWEY AZ 86327-5229 US	

REMARKS

This receipt was generated by the automated BLM Collections and Billing System and is a paper representation of a portion of the official electronic record contained therein.

ENTERED
 AUG 31 2016
 BY: 

UNITED STATES
DEPARTMENT OF THE INTERIOR
BUREAU OF LAND MANAGEMENT

486

[Signature]

419581
424705
429998

FORM APPROVED
OMB NO. 1004-0114
Expires: October 31, 2016

MAINTENANCE FEE WAIVER CERTIFICATION

SEE INSTRUCTIONS ON PAGE 2

- This small miner waiver is filed for the assessment year beginning on September 1, 2015 and ending on September 1, 2016
- The undersigned and all related parties owned ten or fewer mining claims, mill, or tunnel sites located and maintained on Federal lands in the United States of America on September 1, 2015.
- The undersigned have performed the assessment work required by law for each mining claim listed prior to filing this waiver and understand that by filing this form, the undersigned must file an affidavit of assessment work with the Bureau of Land Management (BLM) by the December 30th following the filing of this waiver.
- The undersigned understand that if the assessment work obligation has not yet come due under 30 U.S.C. 28 (for those claims in their first assessment year only), a notice of intent to hold reciting this condition must be recorded by the December 30th following the filing of this waiver.
- The undersigned understand that mill and tunnel sites may also be listed on this waiver and be waived from payment of the maintenance fee, and that a notice of intent to hold for these sites is required to be filed with the BLM by the December 30th following the filing of this waiver.
- The undersigned understand and acknowledge that pursuant to 43 U.S.C. 1212 and 18 U.S.C. 1001, the filing or recording of a false, fictitious, or fraudulent document with the BLM may result in a fine of up to \$250,000, a prison term not to exceed five years, or both.
- The mining claims, mill or tunnel sites for which this waiver from payment of the maintenance fees is requested are:

CLAIM OR SITE NAME	BLM RECORDATION SERIAL NUMBER
1. UNION	AMC 424706 ✓
2. TICONDEROGA	AMC 424705
3. MASON	AMC 419582
4. UNION 2	AMC 429998
5.	
6.	
7.	
8.	
9.	
10.	

RECEIVED
 BLM AZ STATE OFFICE
 2015 AUG 28 A 10:22
 PHOENIX, ARIZONA

The owner(s) (claimants) of the above mining claims and sites are:

_____ (Owner's Name - Please Print)		_____ (Owner's Signature)		
_____ (Owner's Mailing Address)		(City)	(State)	(Zip Code)
Phillip L. Conroy (Owner's Name - Please Print)		Phillip L. Conroy (Owner's Signature)		
P.O. Box 1084 (Owner's Mailing Address)		Humboldt (City)	AZ (State)	86327 (Zip Code)
_____ (Owner's Name - Please Print)		_____ (Owner's Signature)		
_____ (Owner's Mailing Address)		(City)	(State)	(Zip Code)
Warren Smith (Owner's Name - Please Print)		Warren Smith (Owner's Signature)		
10149 E. DURHAM RD. DEWEY (Owner's Mailing Address)		Dewey (City)	AZ (State)	86327 (Zip Code)
_____ (Owner's Name - Please Print)		_____ (Owner's Signature)		
_____ (Owner's Mailing Address)		(City)	(State)	(Zip Code)
Kevin Leonard (Owner's Name - Please Print)		Kevin Leonard (Owner's Signature)		
P.O. Box 943 (Owner's Mailing Address)		Humboldt (City)	AZ (State)	86329 (Zip Code)

(Continued on page 2)

ENTERED
SEP 10 2015
BY: *[Signature]*

NWV
9/10/2015
[Signature]

(Owner's Name - Please Print)	(Owner's Signature)		
(Owner's Mailing Address)	(City)	(State)	(Zip Code)

(Owner's Name - Please Print)	(Owner's Signature)		
(Owner's Mailing Address)	(City)	(State)	(Zip Code)

(Owner's Name - Please Print)	(Owner's Signature)		
(Owner's Mailing Address)	(City)	(State)	(Zip Code)

(Owner's Name - Please Print)	(Owner's Signature)		
(Owner's Mailing Address)	(City)	(State)	(Zip Code)

18 U.S.C. 1001 and 43 U.S.C. 1212 make it a crime for any person knowingly and willfully to make to any department or agency of the United States any false, fictitious or fraudulent statements or representations as to any matter within its jurisdiction.

INSTRUCTIONS

1. This certification is made under the provisions of 43 U.S.C. § 1744 and 30 U.S.C. §28-28k and the regulations thereunder (43 CFR Part 3830).
2. The claimant(s) must fill in the dates in paragraph 1 for the beginning and ending of the assessment year for which this waiver is sought.
3. The claimant(s) must fill in the date in paragraph 2 for the beginning of the assessment year for which this waiver is sought.
4. All claim and site names and BLM serial numbers must be listed for the mining claims, mill sites, and tunnel sites for which the waiver is sought.
5. All owners of the mining claims, mill sites, and tunnel sites and their addresses must be given.
6. This waiver form must be signed by all the claimants or their designated agent, in original form. If an agent is designated, a notarized designation of agent, signed by all of the claimants with proper address given, must be submitted with this waiver.
7. This form must be filed no later than September 1st for the upcoming assessment year in the BLM State Office where the mining claims or sites are recorded, or the waiver cannot be granted by the BLM. (Example: To obtain a waiver for the assessment year 2012, which begins on September 1, 2011, you must qualify for and file for a waiver no later than September 1, 2011, in the proper BLM State Office.)
8. For all mining claims which require assessment work, you must record an affidavit of labor on or before the December 30th immediately following the filing of this waiver. For all other mining claims or sites waived, you must record a notice of intent to hold on or before the December 30th immediately following the filing of this waiver.
9. Mill and tunnel sites may also be listed on this waiver and be waived from payment of the maintenance fee. A notice of intent to hold for these sites is required to be filed by the December 30th following the filing of this waiver.

ARIZONA
FOR OFFICIAL USE ONLY
 AUG 28 10:22
 RECEIVED
 BLM AZ STATE OFFICE

419581
424705
429998

When Recorded Return Document to:
WARREN SMITH
10149 E. DURHAM RD.
DEWEY, AZ. 86327

Check here is this is a change of address.
Telephone: 949-300-2061
E-mail address: WSMITHFORELIFE@AOL.COM

AFFIDAVIT OF PERFORMANCE OF ANNUAL WORK

1. State of Arizona, County of YAVAPAI ss:
2. I (Name) WARREN SMITH
3. Reside at (Address) 10149 E. DURHAM RD.
City DEWEY County YAVAPAI

RECEIVED
BLM AZ STATE OFFICE
2015 AUG 28 A 10:23
PHOENIX, ARIZONA
BLM
Date
Stamp

State AZ Zip 86327 being duly sworn, depose and say that I am a citizen of the United States, more than eighteen years of age, and that all of the facts set forth in this affidavit, subject to the provisions and penalties of 18 U.S.C. 1001 pertaining to the filing of false, fictitious, or fraudulent statements with the United States, are true and correct according to the best of my knowledge, information and belief.
4. Owner's name and address (If not shown in Items 1-3 above).

5. That I am personally acquainted with the mining claim(s). The work and improvements were made by and at the expense of the owner(s) of said claim(s). Said contiguous group of claims, listed on this document, are situated in the _____ (optional) Mining District; _____ County, Arizona.

Line No.	AMC NUMBER	CLAIM/SITE NAME	COUNTY RECORDER DATA (If available)	TWP	RNG	SEC
1	424706	UNION		13 N	1 W	25
2	424705	TICONDEROGA		13 N	1 W	25
3	419582	MASON		13 N	1 W	36
4	429998	UNION 2		13 N	1 W	25
5						
6						

ENTERED
AUG 31 2015
Form: MCF108
Revised Jan. 2006
Page 1 of 2
BY: WS

BLM
Date
Stamp

2015 AUG 28 A 10:28
PHOENIX, ARIZONA

RECEIVED
BLM AZ STATE OFFICE

7						
8						
9						
10						

6. That between the dates starting at 12 o'clock noon on September 1, 20 14 and ending at 12 o'clock noon on September 1, 20 15 at least \$ 100.00 dollars worth of work and improvements were done and performed upon said claim(s) or upon one or more of a contiguous group of claims for the benefit of all, wholly or partly outside of a contiguous group of claims for the benefit of all, not including the location work.

7. That the following persons were employed to perform the work and improvements described herein: _____


N/A

8. That the work and improvements performed were: CLEARING OF BRUSH AND EROSION REPAIR OF ACCESS ROADS AND PATHS TO WORK SITE. EXCAVATION OF MATERIAL, REMOVAL OF WATER IN TUNNEL

9. Dated: 8/26/15 Signature: Warren Smith

SUBSCRIBED AND SWORN TO before me, a Notary Public, this 26th day of August, 20 15

By: Warren Smith
Notary Public Terry Lefevers
My Commission Expires 9/14/2018



Bureau of Land Management
Arizona State Office
www.az.blm.gov

No. of Claims: 4 x \$10 = 40.00
Check No.: 1131 Init. ESB
Receipt No.: 3379510
For BLM Use Only

United States Department of the Interior
Bureau of Land Management
 LANDS/RECREATION & PLANNING
 ONE N CENTRAL AVE
 PHOENIX, AZ 85004 -2203
 Phone: 602-417-9200

Receipt

No: 3379510

Transaction #: 3477770	
Date of Transaction: 08/28/2015	
CUSTOMER:	
WARREN K SMITH 10149 E DURHAM RD DEWEY, AZ 86327-5229 US	

LINE #	QTY	DESCRIPTION	REMARKS	UNIT PRICE	TOTAL
1	1.00	LOCATABLE MINERALS / MINING CLAIMS- NOT NEW-UNADJUD, ONE AUTH NO. ONLY / MINING CLAIM MONEY RECEIVED CASES: AMC424706/\$40.00	2016 WAIV & 2015 POL (4)	- n/a -	40.00
TOTAL:					\$40.00

PAYMENT INFORMATION			
1	AMOUNT:	40.00	POSTMARKED: N/A
	TYPE:	CHECK	RECEIVED: 08/28/2015
	CHECK NO:	1131	
	NAME:	SMITH, WARREN K 10149 E DURHAM RD DEWEY AZ 86327-5229 US	

REMARKS

This receipt was generated by the automated BLM Collections and Billing System and is a paper representation of a portion of the official electronic record contained therein.

ENTERED
 AUG 31 2015
 BY: *ee*

NOTICE!!

These documents have been scanned!

Do not place un-scanned documents beneath this notice!

Do not remove this notice from this file!

GPO Jacket No. 560-102
Print Order 61540
Rise Business Services, LLC
Job=AZ15 5/10/2019



Box Number= AZ15030



Claim Begin-End: AMC429998-AMC429998

5 Miscellaneous



AZ15030-1

AMC429998-AMC430297

**United States Department of the Interior
Bureau of Land Management
LANDS/RECREATION & PLANNING
ONE N CENTRAL AVE
PHOENIX, AZ 85004 -2203
Phone: 602-417-9200**

Receipt

No: 3320029

Transaction #: 3417283	
Date of Transaction: 06/12/2015	
CUSTOMER:	
WARREN K SMITH 10149 E DURHAM RD DEWEY, AZ 86327-5229 US	

LINE #	QTY	DESCRIPTION	REMARKS	UNIT PRICE	TOTAL
1	1.00	LOCATABLE MINERALS / MINING CLAIMS- NOT NEW-UNADJUD, ONE AUTH NO. ONLY / MINING CLAIM MONEY RECEIVED CASES: AMC429998/\$10.00	AMEND/1	- n/a -	10.00
TOTAL:					\$10.00

PAYMENT INFORMATION					
1	AMOUNT:	10.00	POSTMARKED:	06/09/2015	
	TYPE:	CHECK	RECEIVED:	06/11/2015	
	CHECK NO:	1125			
	NAME:	SMITH, WARREN 10149 E DURHAM RD DEWEY AZ 86327-5229 US			

REMARKS

This receipt was generated by the automated BLM Collections and Billing System and is a paper representation of a portion of the official electronic record contained therein.

*FOR AMENDMENT ON
AMC429998, 635
ENTERED 6/24/2015 - PM*

W. SMITH
10149 DURHAM RD.
DEWEY, AZ. 86327

RECEIVED
BLM AZ STATE OFFICE

2015 JUN 11 P 2:59

PHOENIX, ARIZONA

UNITED STATES
DEPARTMENT OF THE INTERIOR
Bureau of Land Management
Arizona State Office
One N. Central Avenue, Suite 800
Phoenix, AZ 85004-4427



1022



85004


PHOENIX AZ 85004
U.S. POSTAGE
PAID
PRESCOTT, AZ
86301
JUN 09, 15
AMOUNT

\$0.49

00114091-06

3800 (9310) Rm.

85004442700



NOTICE!!

These documents have been scanned!

Do not place un-scanned documents beneath this notice!

Do not remove this notice from this file!

GPO Jacket No. 560-102
Print Order 61540
Rise Business Services, LLC
Job=AZ15 5/10/2019



Box Number= AZ15030



Claim Begin-End: AMC429998-AMC429998

6 Location Notices-Amendments and Supporting Documents



AZ15030-1 AMC429998-AMC430297

MINING CLAIM STATUS REPORT

Data Entered: 12/01/14 RAN

MTP Checked By: SC
GEO Checked By: SC

LEAD SERIAL NUMBER: AMC 429998 thru AMC

NUMBER OF CLAIMS & TYPE:

LODE _____
1 PLACER _____
ASSOCIATION PLACER _____
MILL SITE _____
TUNNEL SITE _____

CHARGES:

Location Fee @ \$37 = \$ 37
Processing Fee @ \$20 = \$ 20
Maintenance Fee @ \$155 = \$ 155
Add'l Maint Fee for Assoc Placer = \$ _____
SUBTOTAL \$ _____
Other Fees \$ _____
Other Fees \$ _____
TOTAL \$ 212

TOTAL ACREAGE: 20 Per Claim
(Placer Only)

NUMBER OF LOCATORS: 2

DOCUMENTS RECEIVED VIA: Over-the-Counter Mail TIMELY FILED: Yes No

LEGAL DESCRIPTION: T 013N R 001W SEC 025
T _____ R _____ SEC _____
T _____ R _____ SEC _____
T _____ R _____ SEC _____
T _____ R _____ SEC _____

BLM FOREST SERVICE TONTA SUBJ TO PL 359: Yes No
WILDERNESS AREA

SPLIT ESTATE: N/A SX PX OTHER
SRHA Was proper Notice filed if located on SHRA Land? Yes No

RECONVEYED MINERALS ON BLM LAND REQUIRE OPENING ORDER FROM 1944 TO 1993:

Open to Entry On _____ N/A

COMMENTS/STATUS: VOID PARTIALLY VOID PVT MINERALS WITHDRAWN LANDS
OTHER

AMC 429998

Claimant acknowledges that portions of the following claim(s) site(s) may be void or voidable.

Printed Name of Claimant _____ Signature of Claimant _____

*****FINAL ADJUDICATION*****

DATE 5-5-2015 INITIALS fm



RETURN TO:-

WARREN SMITH
10194 E. DURHAM RD.
DEWEY, AZ. 86327

* 2014-0052195

LOCATION NOTICE FOR PLACER MINING CLAIM

* Amendment BLM Serial # AMC 429998

NOTICE IS HEREBY GIVEN that the UNION 2

RECEIVED
BLM APPOINTED OFFICE
2015 JUN 11 P 3:08
PHOENIX, ARIZONA
BLM
Date
Stamp

_____ placer mining claim has been located by

WARREN SMITH / KEVIN LEONARD whose current mailing

address is 10149 E. DURHAM RD.

DEWEY, AZ. 86327

The general course of this claim is _____ and it is situated in YAVAPAI Co.

County, Arizona. This claim is 1320 feet in length and 600 feet in width.

20- Total Claim Acreage. This claim runs from the location monument on which this location notice is

posted at the NE corner of the claim approximately 1310 feet in a SW direction to the

SW end line and 10 feet in a NE direction to the NE end line. This claim is

marked by four monuments, one at each corner of the claim.

The location monument on which this notice is posted is situated within Section 25, Township

13 N, Range 1 W, Gila Salt River Base and Meridian, Arizona. This claim encompasses

portions of the following legal subdivision(s) if located by legal subdivision or the following quarter section(s),

section(s), Township(s) and Range(s) N.E. 1/4 SECTION 25, TOWNSHIP 13N

RANGE 1 W, Gila Salt River Base and Meridian, Arizona.

The locality of this claim with reference to some natural object or permanent monument and additional information

(if any) concerning its locality are as follows: FOLLOWS 'CHAPAREL GULCH' WEST

OF ACCESS ROAD. THAT RUNS APPROX. NORTH & SOUTH

_____ The above information is shown on the attached map.

DATED AND POSTED on the ground this 9 day of JUNE, 2015. AMENDMENT DATE

LOCATOR(s) AGENT

Print Name(s) WARREN SMITH

Signature(s) Warren Smith

Form MCF102
Revised July 2014

AMC 429998

MINING CLAIM MAP

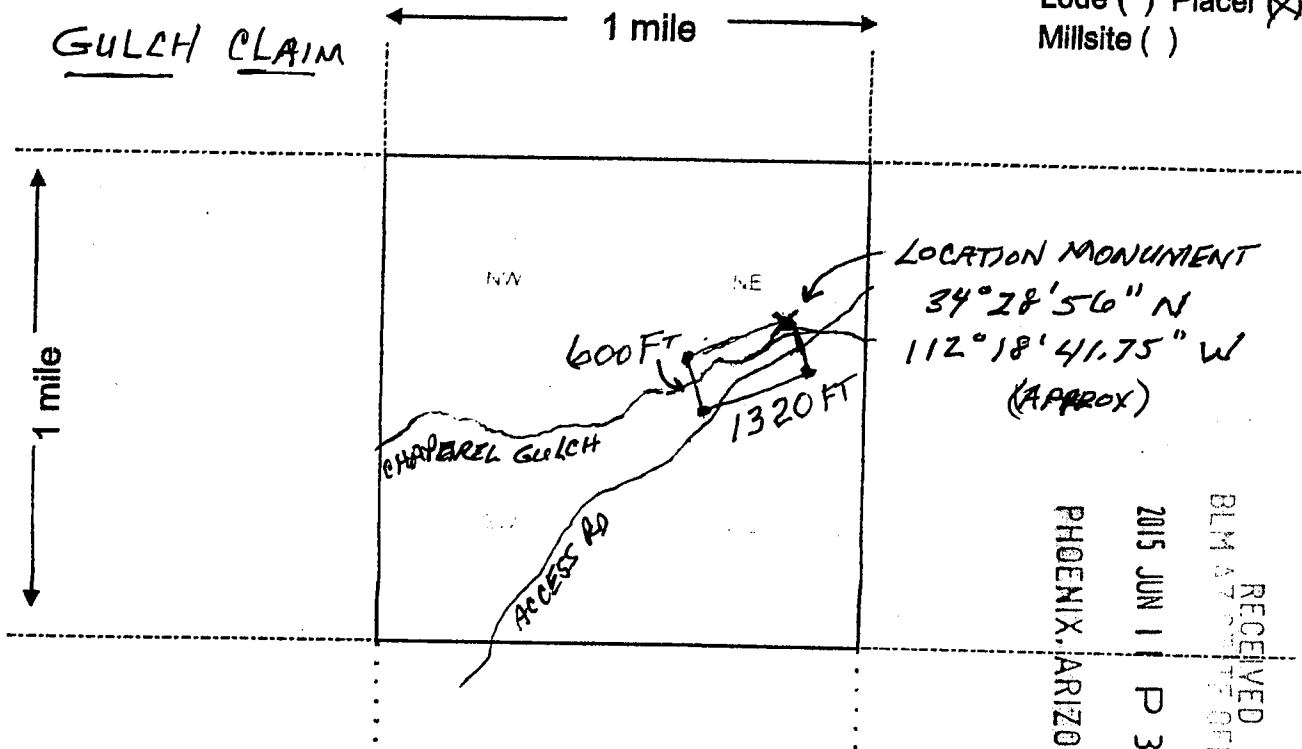
AMC 429998

Lode () Placer
Millsite ()

GULCH CLAIM

1 mile

1 mile



LOCATION MONUMENT
34°28'56" N
112°18'41.75" W
(APPROX)

PHOENIX, ARIZONA

2015 JUN 1 P 3:08

RECEIVED
BLM STATE OFFICE

Scale: 1" = 2000 feet



1. The above map depicts the UNION 2 mining claim, which is located in Section (s) 25, Township 13 N, Range 1 W, Gila and Salt River Base and Meridian, YAVAPAI County, Arizona. Total claim acreage is 20-

2. The type of corner and location monuments used are as follows: METAL STAKE SUPPORTING 2" PVC PIPE WITH IDENTIFICATION PLACK + I.D PAPERS 4 FT + HIGH

3. The bearings and distances in degrees and feet between claim corners and to a public land survey monument are as depicted on the map.

4. If the claim is a placer or millsite claim with exterior limits conforming to legal subdivisions of the public survey, provide a legal description of the claim NA

Form MCF100a
Revised July 2014

This form is available from the Arizona Geology Survey and may be reproduced.



SEE BELOW

LOCATION NOTICE FOR PLACER MINING CLAIM

Amendment BLM Serial # _____

NOTICE IS HEREBY GIVEN that the UNION 2

_____ placer mining claim has been located by

WARREN SMITH/KEVIN LEONARD whose current mailing

address is 10149 DURHAM, RD.

DEVEL AZ 86327

BLM Date Stamp	PHOENIX, AZ	2014 NOV 25 A 11: 11	RECEIVED BLM AZ STATE OFFICE
----------------------	-------------	----------------------	---------------------------------

The general course of this claim is N.E. and it is situated in YAVAPAI

County, Arizona. This claim is 1500 feet in length and 1000 feet in width.

20+- Total Claim Acreage. This claim runs from the location monument on which this location notice is

posted at the NE corner of the claim approximately 1490 feet in a S.W. direction to the

SW end line and 10 feet in a NE direction to the N.E. end line. This claim is

marked by four monuments, one at each corner of the claim.

The location monument on which this notice is posted is situated within Section 25, Township

13 N, Range 1 W, Gila Salt River Base and Meridian, Arizona. This claim encompasses

portions of the following legal subdivision(s) if located by legal subdivision or the following quarter section(s),

section(s), Township(s) and Range(s) NE QUARTER SECTION 25, TOWNSHIP 13N

RANGE 1 W, Gila Salt River Base and Meridian, Arizona.

The locality of this claim with reference to some natural object or permanent monument and additional information

(if any) concerning its locality are as follows: FOLLOWS CHAPAREL WASH WEST OF

ACCESS ROAD-

_____ The above information is shown on the attached map.

DATED AND POSTED on the ground this 17 day of NOVEMBER, 2014.

LOCATOR(s) AGENT

* WARREN SMITH/KEVIN LEONARD

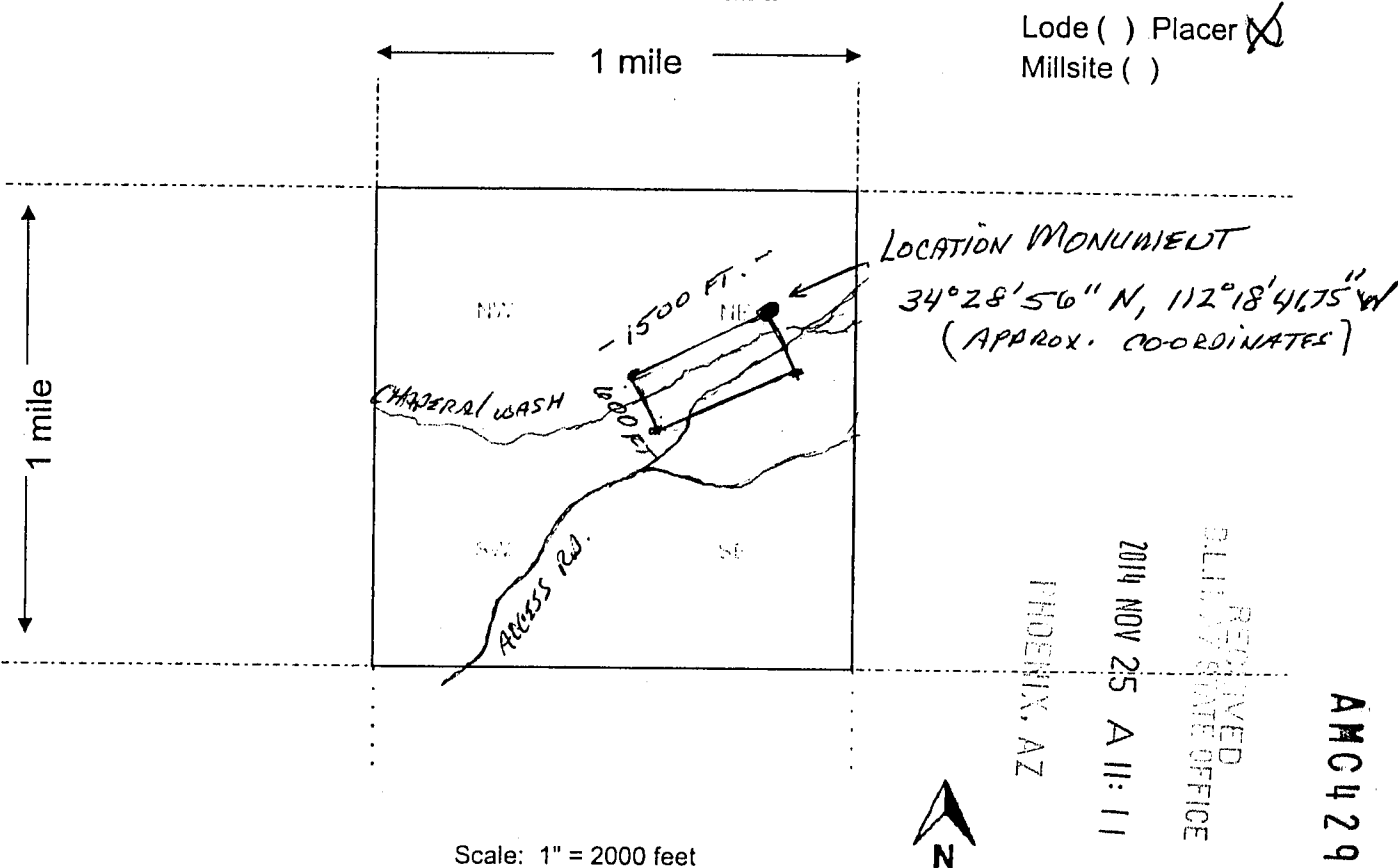
Print Name(s) WARREN SMITH

Signature(s) Warren Smith

Form MCF102
Revised July 2014

AMC429998

MINING CLAIM MAP



- The above map depicts the LINION 2 mining claim, which is located in Section (s) 25, Township 13 N, Range 1 W, Gila and Salt River Base and Meridian, YAVAPAI County, Arizona. Total claim acreage is APPROX. 20
- The type of corner and location monuments used are as follows: METAL STATE SUPPORTING 2" PVC PIPE APPROX 5' HIGH
- The bearings and distances in degrees and feet between claim corners and to a public land survey monument are as depicted on the map.
- If the claim is a placer or millsite claim with exterior limits conforming to legal subdivisions of the public survey, provide a legal description of the claim N/A

Form MCF100a
 Revised July 2014

RECORDERS MEMO: LEGIBILITY
 QUESTIONABLE FOR GOOD REPRODUCTION

This form is available from the Arizona Geology Survey and may be reproduced.

Input Parameters for Geographic Report with Land

System Id = CR

Admin State = AZ

Geo State =

Casetype =

Casetype Txt =

Case Disp Txt = AUTHORIZED, CANCELLED, EXPIRED, PENDING, REJECTED, RELINQUISHED, VOID, WITHDRAWN

Mer Twp Rng =

Mtrs = 14 0130N 0010W 025, 14 0130N 0010W 999

Commodity =

Commodity Txt =

Adm Agency Begins With

Total Rows Returned: 0

RUN DATE: 11/25/14 11:07 AM
STATE:

UNITED STATES DEPARTMENT OF THE INTERIOR
BUREAU OF LAND MANAGEMENT
GEOGRAPHIC REPORT WITH LAND
SORTED BY MTR

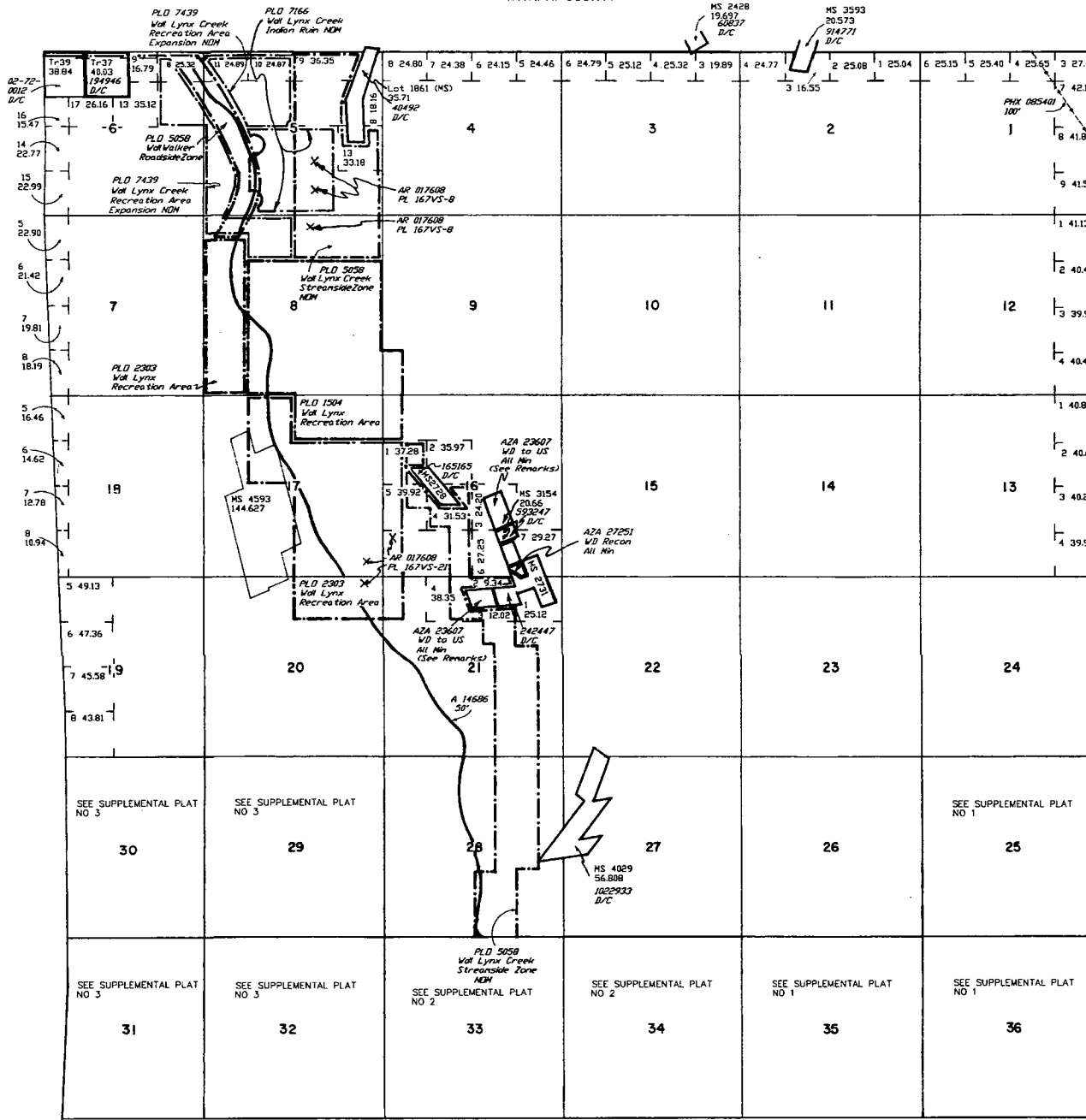
<u>Casetype</u>	<u>Case Disp</u>	<u>Mer</u> #REF!	<u>Twp</u> #REF!	<u>Rng</u> #REF!	<u>SEC</u>	<u>SUR TYPE</u>	<u>SUR NR</u>	<u>SUF</u>	<u>SUBDIVISION</u>	<u>ACT PEND</u>
-----------------	------------------	---------------------	---------------------	---------------------	------------	-----------------	---------------	------------	--------------------	-----------------

NO WARRANTY IS MADE BY BLM FOR USE OF THE DATA FOR PURPOSES NOT INTENDED BY THE BLM

TOWNSHIP 13 NORTH RANGE 1 WEST OF THE GILA AND SALT RIVER MERIDIAN, ARIZONA

YAVAPAI COUNTY

STATUS OF PUBLIC DOMAIN
LAND AND MINERAL TITLES



FOR ORDERS AFFECTING DISPOSAL OR USE OF UNIDENTIFIED LANDS WITHDRAWN FOR CLASSIFICATION, MINERALS, WATER AND/OR OTHER PUBLIC PURPOSES, REFER TO INDEX OF MISCELLANEOUS DOCUMENTS.

DIST NO 2

All Tr included in Vol Prescott NF Proc 6 10/21/1899

All Tr included in Determination Area Pl 167 3/18/1957 AR 017608

O Inpr 248 1/29/1936 Vol WP 9 (AR-6) includes All Lands lying within 50' of center line of Trans Line, Secs 30, 31, 32

Secs 30, 31 - Lot Acreage is not correct, due to inaccurate Mineral Surveys; Resurveys pending.

MDS 225 NE

226 NW

227 SW

228 SE

229 SE

A 8460 PL 359 within

Sec 36

AZA 23607 WD to US All including Road Esmt within

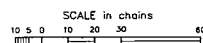
MS 2734 : M&B (Re: Pat No 242447)

MS 3154 : M&B (Re: Pat No 593247)

AZA 30012PT WD to US All including Road Esmt within

MS 2728 : M&B (Re: Pat No 165165)

Lot 34°27'22"N
Long 112°18'30"W



WARNING STATEMENT
This plat is the Bureau's Record of Title, and should be used only as a graphic display of the township survey data. Records hereon do not reflect title changes which may have been affected by lateral movements of rivers or other bodies of water. Refer to the cadastral surveys for official survey information.

CURRENT TO	MM	T	R
2-2-2004	PV	13 N	1 W

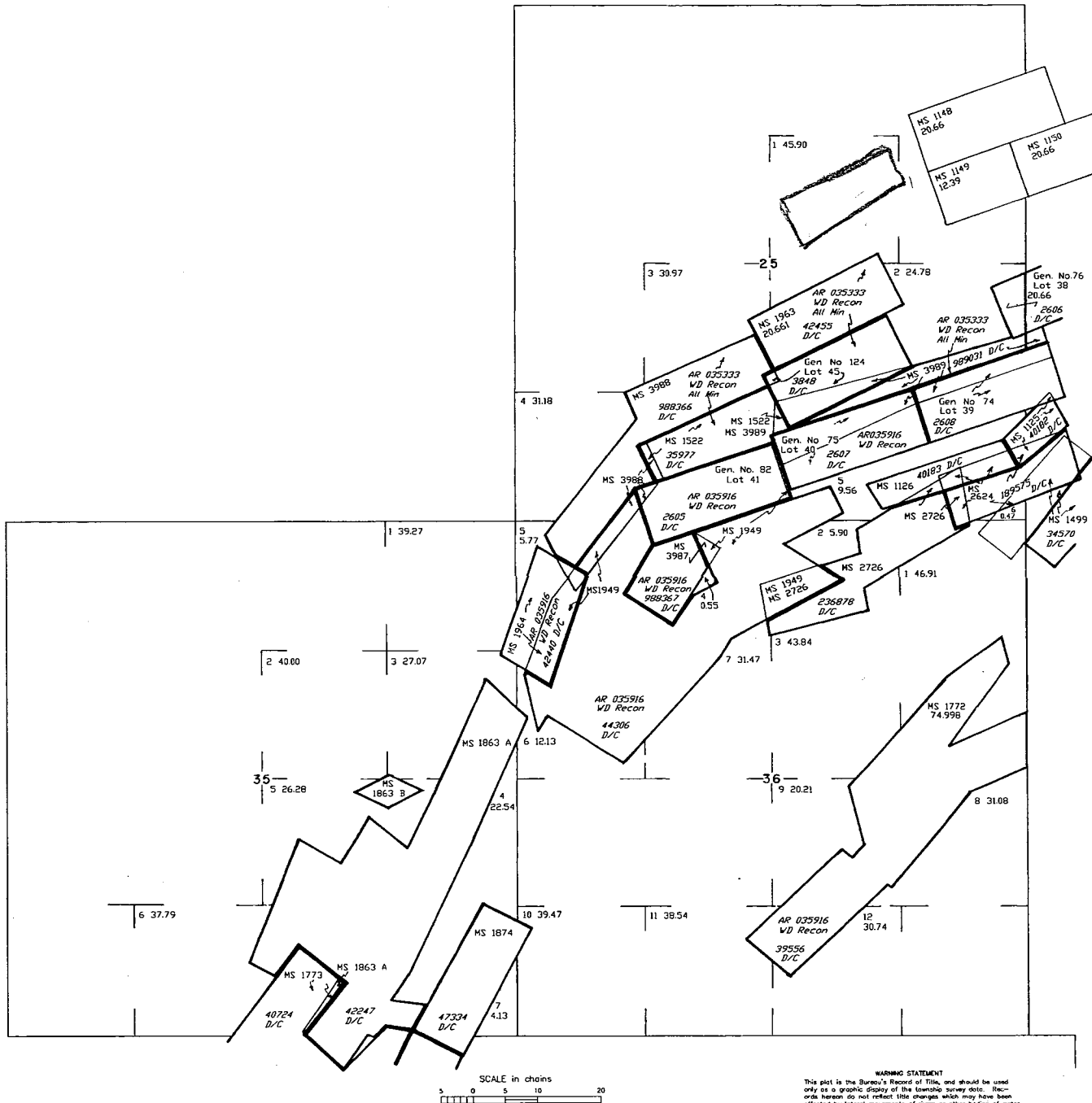
TOWNSHIP 13 NORTH RANGE 1 WEST OF THE GILA AND SALT RIVER MERIDIAN, ARIZONA

YAVAPAI COUNTY

STATUS OF PUBLIC DOMAIN
LAND AND MINERAL TITLES

**MTP
SUPPL SECS 25,35,36**

INDEX TO SEGREGATED TRACTS				
RESURVEY TRACT NO	ORIGINAL SURVEY			
	T	R	SEC	SUBDIVISION



FOR ORDERS AFFECTING DISPOSAL OR USE OF UNIDENTIFIED LANDS WITHDRAWN FOR CLASSIFICATION, MINERALS, WATER AND/OR OTHER PUBLIC PURPOSES, REFER TO INDEX OF MISCELLANEOUS DOCUMENTS.

DIST NO 2
 All Tp included in Well Prescott NF Proc 6 10/21/1899
 All Tp included in Determination Area PL 167 3/18/1957
 AR 017608
 MDS 228 SE
 229 SE
 A 8460 PL 359 within
 Sec 36

CURRENT TO	MM	T	13 N
2-2-2004	PV	R	1 W

WARNING STATEMENT
 This plot is the Bureau's Record of Title, and should be used only as a graphic display of the Township survey data. Records hereon do not reflect title changes which may have been affected by lateral movements of rivers or other bodies of water. Refer to the cadastral surveys for official survey information.

NO 1